

+NOTICE!!

These documents have been scanned!

Do not place un-scanned documents beneath this notice!

Do not remove this notice from this file!

GPO Jacket No. 560-102
Print Order 61549
Rise Business Services, LLC
Job=AZ15 9/17/2019



Box Number= AZ15248



Claim Begin-End: AMC066892-AMC067906

1 Initial Receipt



AZ15248-7

AMC066892-AMC066892

**NO
DOCUMENTS
FOUND**

NO DOCUMENTS FOUND
NO DOCUMENTS FOUND

NOTICE!!

These documents have been scanned!

Do not place un-scanned documents beneath this notice!

Do not remove this notice from this file!

GPO Jacket No. 560-102
Print Order 61549
Rise Business Services, LLC
Job=AZ15 9/17/2019



Box Number= AZ15248



Claim Begin-End: AMC066892-AMC067906

2 Correspondence



AZ15248-7

AMC066892-AMC066892

**NO
DOCUMENTS
FOUND**

NO DOCUMENTS FOUND
NO DOCUMENTS FOUND

NOTICE!!

These documents have been scanned!

Do not place un-scanned documents beneath this notice!

Do not remove this notice from this file!

GPO Jacket No. 560-102
Print Order 61549
Rise Business Services, LLC
Job=AZ15 9/17/2019



Box Number= AZ15248



Claim Begin-End: AMC066892-AMC067906

3 Transfers



AZ15248-7

AMC066892-AMC066892

**NO
DOCUMENTS
FOUND**

NO DOCUMENTS FOUND
NO DOCUMENTS FOUND

NOTICE!!

These documents have been scanned!

Do not place un-scanned documents beneath this notice!

Do not remove this notice from this file!

GPO Jacket No. 560-102
Print Order 61549
Rise Business Services, LLC
Job=AZ15 9/17/2019



Box Number= AZ15248



Claim Begin-End: AMC066892-AMC067906

4 Annual Filings



AZ15248-7

AMC066892-AMC066892

**NO
DOCUMENTS
FOUND**

NO DOCUMENTS FOUND
NO DOCUMENTS FOUND

NOTICE!!

These documents have been scanned!

Do not place un-scanned documents beneath this notice!

Do not remove this notice from this file!

GPO Jacket No. 560-102
Print Order 61549
Rise Business Services, LLC
Job=AZ15 9/17/2019



Box Number= AZ15248



Claim Begin-End: AMC066892-AMC067906

5 Miscellaneous



AZ15248-7

AMC066892-AMC066892

**NO
DOCUMENTS
FOUND**

NO DOCUMENTS FOUND
NO DOCUMENTS FOUND

NOTICE!!

These documents have been scanned!

Do not place un-scanned documents beneath this notice!

Do not remove this notice from this file!

GPO Jacket No. 560-102
Print Order 61549
Rise Business Services, LLC
Job=AZ15 9/17/2019



Box Number= AZ15248



Claim Begin-End: AMC066892-AMC067906

6 Location Notices-Amendments and Supporting Documents



AZ15248-7

AMC066892-AMC066892

10-11-88 11:15 A.M.

67626
epi

STATE OF ARIZONA, County of Graham, ss Fee \$ 9.00 No. 4141

I hereby certify that the within instrument was filed and recorded at request of Phelps Dodge Corp

In Docket No. 410 Page 439-40 and indexed in Mining


Witness my hand and official seal the day and year aforesaid.

SHIRLEY ANGLE

COUNTY RECORDER BY *Shirley Angle* Deputy

ARIZONA
AMENDED NOTICE OF LOCATION
(Lode Claim)

Notice is hereby given that Phelps Dodge Corporation, whose mailing address in P. O. Box 187, Morenci, AZ 85540, by its undersigned agent, makes this amended location of the Consolidated Metals No. 11A lode mining claim in the Lone Star Mining District, County of Graham, State of Arizona.



The general course of the claim is from North to South and said claim is located within the SW & NW Quarter's of Section 12, Township 6 South, Range 26 East, Gila and Salt River Meridian, Arizona.

This Notice is posted upon a location monument on the centerline of the claim, said monument being located approximately 540.31 feet North and 2144.15 feet East from the W 1/4 corner of Section 12, Township 6 South, Range 26 East, G&SRM, Arizona. This claim is 1500 feet in length, running 5 feet in a Northerly direction and 1495 feet in a Southerly direction from said location monument and 350 feet in width (175 feet on either side of the centerline of the claim), forming a claim in the shape of a parallelogram.

Starting at the location monument, thence N 2°02'40"W 5.00 feet to the North center end of the claim, thence N88°50'00"E 155.16 feet to the NE corner, thence S 3°04'00"E 1474.63 feet, to the SE corner, thence S88°50'00"W 128.81 feet to the South center end, thence S88°50'00"W 168.68 feet to to the SW corner, thence N 3°04'00"W 1474.63 feet to the NW corner, thence N88°50'00"E 142.33 feet to the North center end.

The location monument is in Section 12, Township 6 South, Range 26 East, G&SRM, Graham County, Arizona.

The undersigned claims the ground as depicted on the attached map or sketch.

This claim has been monumented in accordance with State and Federal law.

The original location notice and earlier amended location notice(s), if any, are recorded in the Official Records of Graham County, Arizona, and are filed with the Bureau of Land Management Department of Interior, as follows:

Name of Claim	Recorded			BLM Serial Number
	Date	Doc	Page	
Consolidated Metals No. 11	2/3/1940	31	588	AMC 67626
Consolidated Metals No. 11	2/20/1963	87	314	AMC 67626

This amended location is made for the purposes of adjusting the boundaries of said claim and correcting any defects which may exist in the original location or the record thereof, hereby waiving no rights acquired under and by virtue of said original location.

Amended, dated and posed on the ground this 8th day of August, 1988. Time: 12:45 PM.

PHELPS DODGE CORPORATION
Owner

By *Ray E. Theriault*
Agent

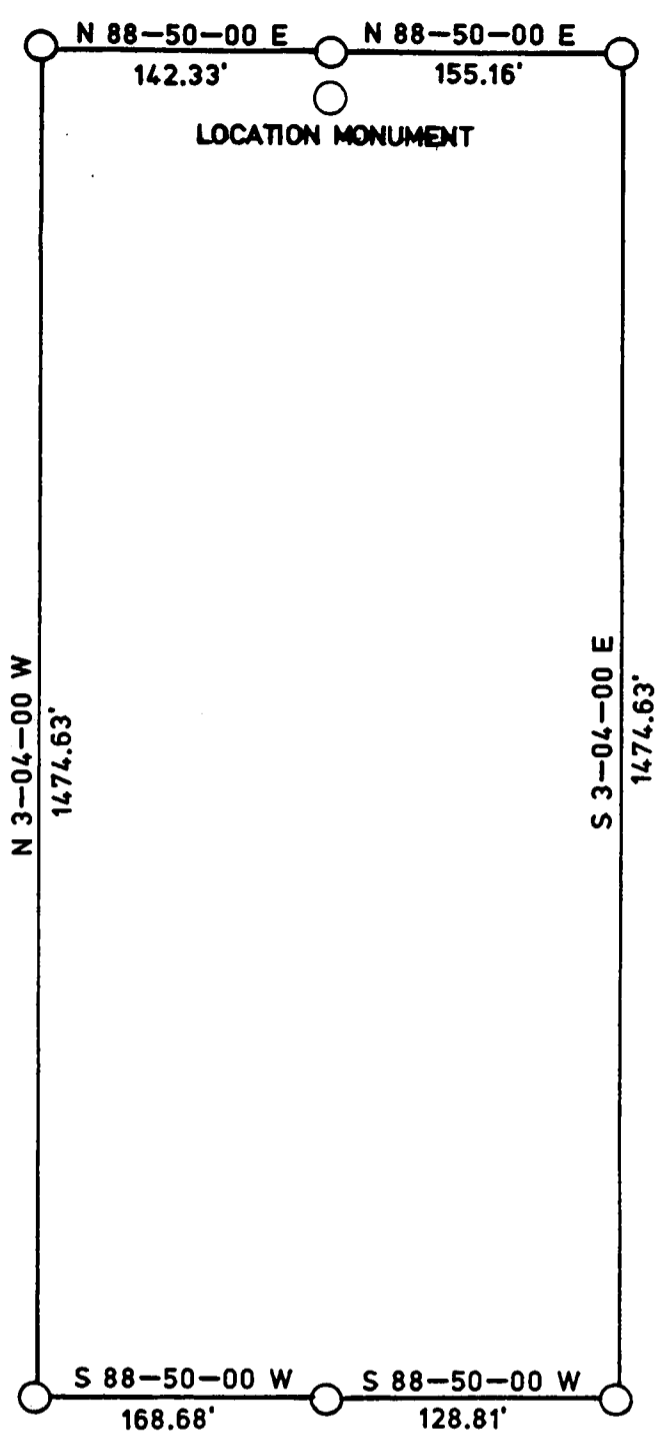
Andon B. Adams
Witness

RECEIVED
B.L.M. AZ STATE OFFICE

OCT 13 1988
7:45 A.M.
PHOENIX, ARIZONA

ENTERED IN COMPUTER
10-18-88 *epi*

DOCKET 410 PAGE 439



LOCATION MONUMENT LOCATED APPROXIMATELY 540.31 FEET NORTH AND 2144.15 FEET EAST FROM THE W 1/4 CORNER OF SEC. 12, T 6 S, R 26 E, G&SRM, GRAHAM COUNTY, ARIZONA.

THE LOCATION MONUMENT, CENTER END MONUMENTS AND CORNER MONUMENTS ARE MARKED 2"X2"X5' WOODEN POSTS.

TITLE <u>CONSOLIDATED METALS NO. 11A</u> <u>LODE CLAIM</u> <u>AMENDED NOTICE OF LOCATION</u>	PHELPS DODGE CORPORATION ENGINEERING AND GEOLOGICAL SERVICES MORENCI BRANCH Date _____	Drawn by
		Scale NONE
		No.

RECEIVED
B.L.M. AZ STATE OFFICE

OCT 13 1988
7:45 A.M.
PHOENIX, ARIZONA

SUPPLEMENTAL INFORMATION FORM

(B.L.M. ORGANIC ACT)

The name of this claim is Consolidated Metals No.11, which is recorded in Book 31, Mines at page 588 in the office of the Recorder of GRAHAM County, Arizona.

The latest amendment of the aforesaid claim is the Consolidated Metals No. 11 claim and recorded in Docket 87 at page 314.

The current owner is KENNECOTT COPPER CORPORATION, % MINE ENGINEERING DEPARTMENT, whose address is Hayden, Arizona 85235.

This is a LODE claim which was located on November 6 in the year of 1939.

This claim is situated in NW $\frac{1}{4}$, SW $\frac{1}{4}$ of Section (s) 12, Township 6S, Range 26E, G. & S. R. B. & M.

RECEIVED
B.L.M. AZ STATE OFFICE
PHOENIX, ARIZONA
OCT 3 10 00 AM '79

AMENDED LOCATION NOTICE

A M Cth 67626

Know All Men By These Presents:

That KENNECOTT COPPER CORPORATION, the undersigned, has this 18th day of February, 1963, amended, located, and claimed, and by these presents does amend, locate, and claim, by right of the original discovery and this additional and amended location certificate on the CONSOLIDATED METALS No. 11 lode, vein, ledge, or deposit, along with vein thereof, with all its dips, angles, and variations.

The length of this claim is 1500 feet, and the corporation claims 274 feet, in a southerly direction, and 1226 feet in a northerly direction from the center of the discovery monument, at which this notice is posted, lengthwise of the claim, together with about 300 feet in width of the surface grounds, on each side of the center of said claim. The general course of the lode deposit and premises is from the south to the north.

The claim is situated and located in the Lone Star Mining District, in Graham County, State of Arizona, about 10 miles in a northeasterly direction from Safford, Arizona.


The surface boundaries of the claim are marked upon the ground as follows: Beginning at corner No. 1, a rock monument, thence N 10° 29' W, 1500 feet, to corner No. 2, a rock monument, thence N 79° 11' E, 599 feet, to corner No. 3, a rock monument, thence S 10° 30' E, 1500 feet, to corner No. 4, a rock monument, thence S 79° 11' W, 600 feet to corner No. 1, the place of beginning.

All done under the provisions of Chapter Six, of Title XXXII, of the Revised Statutes of the United States and of an Act of the General Assembly of Arizona, entitled "An Act to Codify and Revise the Laws of the Territory of Arizona," approved March 16th, 1901.

This is an Amended Location Notice of the CONSOLIDATED METALS No. 11 Mining Claim, located by Albert Spalding, Paul Merrill, Jack Folks on the 6th day of November, 1939, and recorded in book 31 of Records of Mines, at page 588, in the office of the County Recorder of the aforesaid County of Graham, to which reference is hereby made, the date of said recording being Feb. 3, 1940.

Dated and posted on the ground this 18th day of February, 1963.

Kennecott Copper Corporation by Sam R. Smyth Fee No. 716



I hereby certify that the within instrument was filed and recorded at request of Kennecott Copper Corp. 2-20-63 2:15 P.M. in Docket 87 Page 314 and indexed in Mines. Witness my hand and official seal the day and year aforesaid. H. Lyle Grant County Recorder. Ethel Sherman Deputy Recorder.

RECEIVED B.L.M. AZ STATE OFFICE OCT 9 11 00 AM '79 PHOENIX ARIZONA

A MC 67626

588

BOOK-31

A MC 67626

Notice of Mining Location

LODE CLAIM

TO ALL WHOM IT MAY CONCERN:

This Mining Claim, the name of which is the Consolidated Metals No. 11.
Mining Claim, situate on lands belonging to the United States of America, and in which there are valuable mineral deposits, was entered upon and located for the purpose of exploration and purchase by Albert Spalding, Paul Merrill & Jack Folks all citizens of the U.S.

(Locator must insert either "a citizen of the United States," or "who has declared his intention to become a citizen of the United States.")
the undersigned, on the 6th day of Nov., 19 39

The length of this claim is 1500 feet
and we claim 1000 feet
in a Southerly direction and 500
feet in a Northerly direction from
the center of the discovery shaft, at which this notice is posted, lengthwise of the claim, together with 300
feet in width of the surface grounds on each side of the center of said claim. The general course of the lode deposit and premises is from the South
to the North

The claim is situated and located in the Lone Star Mining District, in Graham
County, in the State of Arizona, about 9 1/2 Miles
in a N.E. direction from Safford

The surface boundaries of the claim are marked upon the ground as follows: Beginning at a monument
at a point in a Southerly direction 1000 feet from
the discovery shaft (at which this notice is posted,) being in the center of the South
end line of said claim; thence 300 feet to a Mon.
being the S.E. corner of said claim; thence
1500 feet to a Mon. being at the
N.E. corner of said claim; thence 300 feet
to a Mon. at the center of the North end of said claim;
thence 300 feet to a Mon., being at the
N.W. corner of said claim; thence 1500
feet to a Mon. at the S.W. corner of said claim;
thence 300 feet to the place of beginning.

Dated and posted on the ground this 6th day of Nov., 19 39

Albert Spalding
Paul Merrill
Jack Folks

Filed and recorded at the request of Albert Spalding
Feb 3rd, 19 40, at 9:00A M.

Miriam Holman
County Recorder.

A MC 66892

RECEIVED
BLM. AZ STATE OFFICE
OCT 3 10 00 AM '39
PHOENIX ARIZONA



10-11 11:15 A.M.

STATE OF ARIZONA, County of Graham, ss Fee \$ 9.00 No. 4142

67627 ep

I hereby certify that the within instrument was filed and recorded at request of Phelps Dodge Corp

In Docket No. 410 Page 441-2 and indexed in Mining

Witness my hand and official seal the day and year aforesaid.

SHIRLEY ANGLE
COUNTY RECORDER BY Shirley Angle Deputy

ARIZONA
AMENDED NOTICE OF LOCATION
(Lode Claim)

Notice is hereby given that Phelps Dodge Corporation, whose mailing address in P. O. Box 187, Morenci, AZ 85540, by its undersigned agent, makes this amended location of the Consolidated Metals No. 12A lode mining claim in the Lone Star Mining District, County of Graham, State of Arizona.

The general course of the claim is from North to South and said claim is located within the SW & NW Quarter's of Section 12, Township 6 South, Range 26 East, Gila and Salt River Meridian, Arizona.

This Notice is posted upon a location monument on the centerline of the claim, said monument being located approximately 548.45 feet North and 1710.11 feet East from the W 1/4 corner of Section 12, Township 6 South, Range 26 East, G&SRM, Arizona. This claim is 1500 feet in length, running 5 feet in a Northerly direction and 1495 feet in a Southerly direction from said location monument and 600 feet in width (300 feet on either side of the centerline of the claim), forming a claim in the shape of a parallelogram.

Starting at the location monument, thence N 3°04'00"W 5.00 feet to the North center end of the claim, thence S87°50'00"E 291.85 feet to the NE corner, thence S 3°04'00"E 1474.63 feet, to the SE corner, thence N87°50'00"W 291.85 feet to the South center end, thence N87°50'00"W 291.07 feet to to the SW corner, thence N 3°04'00"W 1474.63 feet to the NW corner, thence S87°50'00"E 291.07 feet to the North center end.

The location monument is in Section 12, Township 6 South, Range 26 East, G&SRM, Graham County, Arizona.

The undersigned claims the ground as depicted on the attached map or sketch.

This claim has been monumented in accordance with State and Federal law.

The original location notice and earlier amended location notice(s), if any, are recorded in the Official Records of Graham County, Arizona, and are filed with the Bureau of Land Management Department of Interior, as follows:

Name of Claim	Recorded Date	Doc	Page	BLM Serial Number
Consolidated Metals No. 12	2/3/1940	31	589	AMC 67627

This amended location is made for the purposes of adjusting the boundaries of said claim and correcting any defects which may exist in the original location or the record thereof, hereby waiving no rights acquired under and by virtue of said original location.

Amended, dated and posed on the ground this 8th day of August, 1988. Time: 1:06 PM.

PHELPS DODGE CORPORATION
Owner

By Ray E. Thessier
Agent

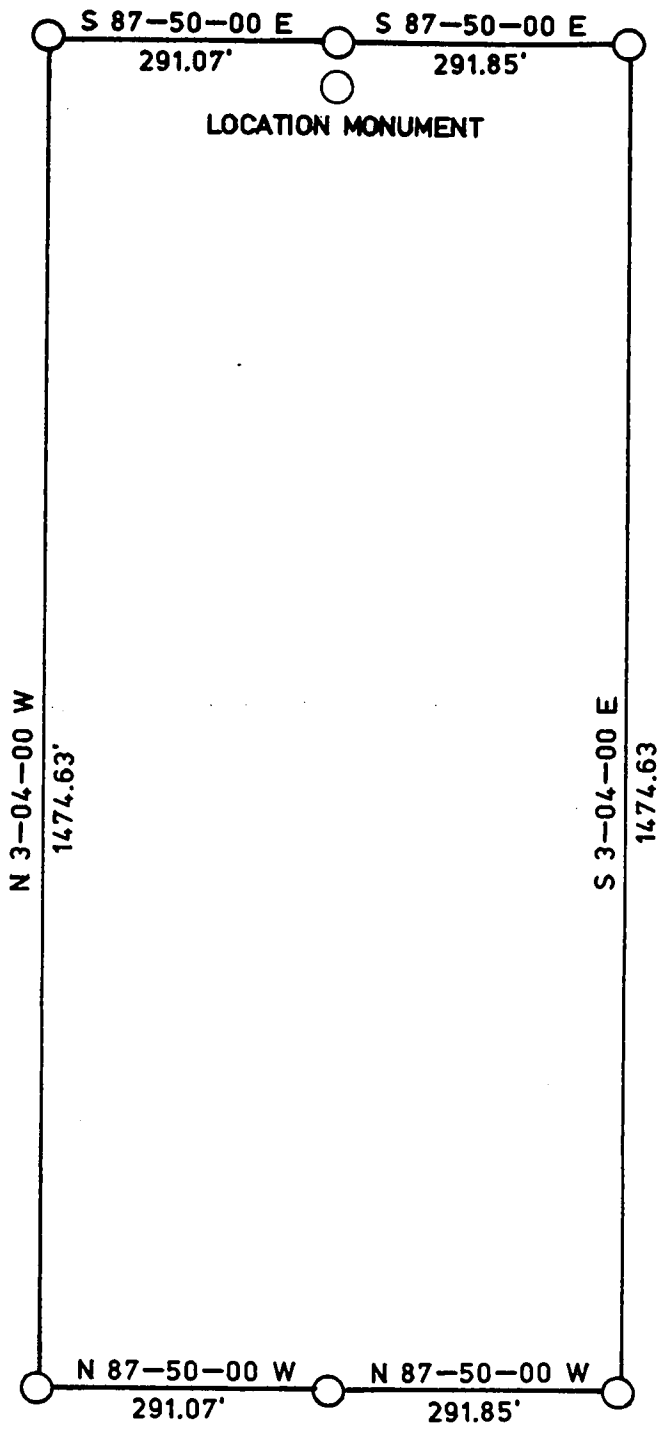
Jordan D. Adams
Witness

RECEIVED
B.L.M. AZ STATE OFFICE

OCT 13 1988
7:45 A.M.
PHOENIX, ARIZONA

DOCKET 410 PAGE 441

ENTERED IN COMPUTER
10-18-88 ep



LOCATION MONUMENT LOCATED APPROXIMATELY 548.45 FEET NORTH AND 1710.11 FEET EAST FROM THE W 1/4 CORNER OF SEC. 12, T 6 S, R 26 E, G&SRM, GRAHAM COUNTY, ARIZONA.

THE LOCATION MONUMENT, CENTER END MONUMENTS AND CORNER MONUMENTS ARE MARKED 2"X2"X5' WOODEN POSTS.

TITLE CONSOLIDATED METALS NO. 12A
LODE CLAIM
AMENDED NOTICE OF LOCATION

PHELPS DODGE CORPORATION
ENGINEERING AND GEOLOGICAL
SERVICES
 MORENCI BRANCH Date _____

Drawn by _____
 Scale NONE
 No. _____

RECEIVED
 B.L.M. AZ STATE OFFICE
 OCT 13 1988
 7:45 A.M.
 PHOENIX, ARIZONA

SUPPLEMENTAL INFORMATION FORM

(B.L.M. ORGANIC ACT)

The name of this claim is Consolidated Metals No.12, which is recorded in Book 31, Mines at page 589 in the office of the Recorder of GRAHAM County, Arizona.

The latest amendment of the aforesaid claim is the _____ claim and recorded in _____ at page _____.

The current owner is KENNECOTT COPPER CORPORATION, % MINE ENGINEERING DEPARTMENT, whose address is Hayden, Arizona 85235.

This is a LODE claim which was located on November 6 in the year of 1939.

This claim is situated in NW¹/₄, SW¹/₄ of Section (s) 12, Township 6S, Range 26E, G. & S. R. B. & M.

RECEIVED
B.L.M. AZ STATE OFFICE
OCT 3 10 00 AM '79
PHOENIX, ARIZONA

Notice of Mining Location

LODE CLAIM

TO ALL WHOM IT MAY CONCERN:

This Mining Claim, the name of which is the Consolidated Metals No. 12
 Mining Claim, situate on lands belonging to the United States of America, and in which there are valuable mineral deposits, was entered
 upon and located for the purpose of exploration and purchase by Albert Spalding, Paul Merrill & Jack Folks,
All Citizens of the U.S.

(Locator must insert either "a citizen of the United States," or "who has declared his intention to become a citizen of the United States.")

the undersigned, on the 6th day of Nov., 19 39

The length of this claim is 1500 feet

and we claim 600 feet

in a Southerly direction and 900

feet in a Northerly direction from

the center of the discovery shaft, at which this notice is posted, lengthwise of the claim, together with 300

feet in width of the surface grounds on each side of the center of said

claim. The general course of the lode deposit and premises is from the North

to the South

The claim is situated and located in the Lone Star Mining District, in Graham

County, in the State of Arizona, about 9 1/2 miles

in a N.E. direction from Safford

The surface boundaries of the claim are marked upon the ground as follows: Beginning at a monument

at a point in a Southerly direction 600 feet from

the discovery shaft (at which this notice is posted,) being in the center of the South

end line of said claim; thence 300 feet to a Mon

being the S.E. corner of said claim; thence

1500 feet to a Mon. being at the

N.E. corner of said claim; thence 300 feet

to a Mon at the center of the North end of said claim;

thence 300 feet to a Mon, being at the

N.W. corner of said claim; thence 1500

feet to a Mon. at the S.W. corner of said claim;

thence 300 feet to the place of beginning.

Dated and posted on the ground this 6th day of Nov., 19 39

Albert Spalding

Paul Merrill

Jack Folks

Filed and recorded at the request of Albert Spalding

Feb 3rd, 19 40, at 9:00 A.M.

Mistress Holman
 County Recorder.

RECEIVED
 PLATE STATE OFFICE
 OCT 3 10 00 AM '79
 PHOENIX, ARIZONA

A MC 66892

67628 ep

10-11-88 11:15 A.M.

STATE OF ARIZONA, County of Graham, ss Fee \$ 9.00 No. 4143

I hereby certify that the within instrument was filed and recorded at request of Phelps Dodge Corp


In Docket No. 410 Page 443-4 and indexed in Mining

Witness my hand and official seal the day and year aforesaid.

SHIRLEY ANGLE
COUNTY RECORDER BY Shirley Angle Deputy

ARIZONA
AMENDED NOTICE OF LOCATION
(Lode Claim)

Notice is hereby given that Phelps Dodge Corporation, whose mailing address in P. O. Box 187, Morenci, AZ 85540, by its undersigned agent, makes this amended location of the Consolidated Metals No. 15A lode mining claim in the Lone Star Mining District, County of Graham, State of Arizona.



The general course of the claim is from East to West and said claim is located within the NE & NW Quarter's of Section 12, Township 6 South, Range 26 East, Gila and Salt River Meridian, Arizona.

This Notice is posted upon a location monument on the centerline of the claim, said monument being located approximately 1808.70 feet South and 652.78 feet West from the N 1/4 corner of Section 12, Township 6 South, Range 26 East, G&SRM, Arizona. This claim is 1500 feet in length, running 5 feet in a westerly direction and 1495 feet in an easterly direction from said location monument and 600 feet in width (300 feet on either side of the centerline of the claim), forming a claim in the shape of a parallelogram.

Starting at the location monument, thence S88°50'00"W 5.00 feet to the West center end of the claim, thence N 3°07'00"W 298.28 feet to the NW corner, thence N88°50'00"E 1471.65 feet, to the NE corner, thence S 3°07'00"E 298.28 feet to the East center end, thence S 3°07'00"E 300.00 feet to to the SE corner, thence S88°50'00"W 1471.65 feet to the SW corner, thence N 3°07'00"W 300.00 feet to the West center end.

The location monument is in Section 12, Township 6 South, Range 26 East, G&SRM, Graham County, Arizona.

The undersigned claims the ground as depicted on the attached map or sketch.

This claim has been monumented in accordance with State and Federal law.

The original location notice and earlier amended location notice(s), if any, are recorded in the Official Records of Graham County, Arizona, and are filed with the Bureau of Land Management Department of Interior, as follows:

Name of Claim	Recorded Date	Doc	Page	BLM Serial Number
Consolidated Metals No. 15	2/3/1940	31	592	AMC 67628

This amended location is made for the purposes of adjusting the boundaries of said claim and correcting any defects which may exist in the original location or the record thereof, hereby waiving no rights acquired under and by virtue of said original location.

Amended, dated and posed on the ground this 9th day of August, 1988. Time: 8:43 AM

PHELPS DODGE CORPORATION
Owner

By Ray E. Therrien
Agent

Inden B. [Signature]
Witness

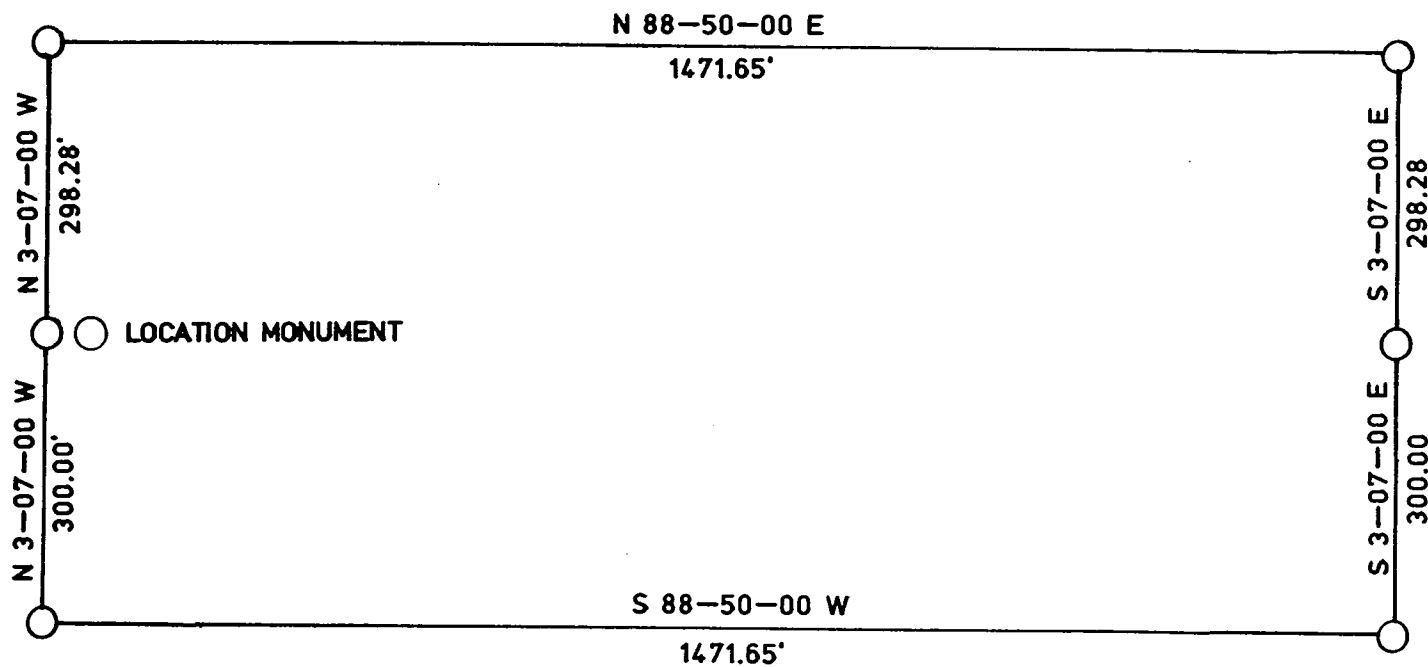
RECEIVED
B.L.M. AZ STATE OFFICE

OCT 13 1988

7:45 A.M.
PHOENIX, ARIZONA

ENTERED IN COMPUTER
10-18-88 ep

DOCKET 410 PAGE 443



410 PAGE 444

LOCATION MONUMENT LOCATED APPROXIMATELY 1808.70 FEET SOUTH AND 652.78 FEET WEST FROM THE N 1/4 CORNER OF SEC. 12, T 6 S, R 26 E, G&SRM, GRAHAM COUNTY, ARIZONA.

THE LOCATION MONUMENT, CENTER END MONUMENTS AND CORNER MONUMENTS ARE MARKED 2"x2"x5' WOODEN POSTS.

RECEIVED
B.L.M. AZ STATE OFFICE

OCT 13 1988

7:45 A.M.
PHOENIX, ARIZONA

TITLE CONSOLIDATED METALS NO. 15A
LODE CLAIM
AMENDED NOTICE OF LOCATION



Drawn by:
Scale: NONE Date:
No.

SUPPLEMENTAL INFORMATION FORM

(B.L.M. ORGANIC ACT)

The name of this claim is Consolidated Metals No.15, which is recorded in Book 31, Mines at page 592 in the office of the Recorder of GRAHAM County, Arizona.

The latest amendment of the aforesaid claim is the _____ claim and recorded in _____ at page _____.

The current owner is KENNECOTT COPPER CORPORATION, % MINE ENGINEERING DEPARTMENT, whose address is Hayden, Arizona 85235.

This is a LODE claim which was located on November 6 in the year of 1939.

This claim is situated in N¹/₄ NW¹/₄, NE¹/₄ of Section (s) 12, Township 6S, Range 26E, G. & S. R. B. & M.

RECEIVED OFFICE
B.L.M. AZ STATE
OCT 3 10 00 AM '79
PHOENIX, ARIZONA

A MC 67628

Notice of Mining Location

LODE CLAIM

TO ALL WHOM IT MAY CONCERN:

This Mining Claim, the name of which is the Consolidated Metals No. 15
 Mining Claim, situate on lands belonging to the United States of America, and in which there are valuable mineral deposits, was entered
 upon and located for the purpose of exploration and purchase by Albert Spalding, Paul Merrill & Jack Folks,
all citizens of the U.S.

(Locator must insert either "a citizen of the United States," or "who has declared his intention to become a citizen of the United States.")
 the undersigned, on the 6th day of Nov., 1939.

The length of this claim is 1500 feet
 and 900 claim 900 feet
 in a Easterly direction and 600
feet in a Westerly direction from
 the center of the discovery shaft, at which this notice is posted, lengthwise of the claim, together with 300
feet in width of the surface grounds on each side of the center of said
 claim. The general course of the lode deposit and premises is from the East
 to the West.

The claim is situated and located in the Lone Star Mining District, in Graham
County, in the State of Arizona, about 9 1/2 Miles
 in a N.E. direction from Safford

The surface boundaries of the claim are marked upon the ground as follows: Beginning at a Monument

at a point in a Easterly direction 900 feet from
 the discovery shaft (at which this notice is posted,) being in the center of the East
 end line of said claim; thence 300 feet to a Mon.
being the N.E. corner of said claim; thence
1500 feet to a Mon. being at the
N.W. corner of said claim; thence 300 feet
 to a Mon. at the center of the West end of said claim;
 thence 300 feet to a Mon. being at the
S.W. corner of said claim; thence 1500
 feet to a Mon. at the S.W. corner of said claim;
 thence 300 feet to the place of beginning

Dated and posted on the ground this 6th day of Nov., 1939

Albert Spalding
Paul Merrill
Jack Folks

Filed and recorded at the request of Albert Spalding
Feb 3rd, 1940, at 9:00 A.M.

Mitche Holman
 County Recorder.

RECEIVED
 B. M. STATE OFFICE
 OCT 3 10 00 AM '79
 PHOENIX, ARIZONA

A MC 66892



10-11-88 11:15 A.M.

67629epi

STATE OF ARIZONA, County of Graham, ss Fee \$9.00 No. 4144

the within instrument was filed and recorded at request of Phelps Dodge Corp

In District No. 410 Page 445-6 and indexed in Mining

Witness my hand and official seal the day and year aforesaid.

SHIRLEY ANGLE

COUNTY RECORDER BY

Shirley Angle

ARIZONA
AMENDED NOTICE OF LOCATION
(Lode Claim)

Notice is hereby given that Phelps Dodge Corporation, whose mailing address in P. O. Box 187, Morenci, AZ 85540, by its undersigned agent, makes this amended location of the Consolidated Metals No. 16A lode mining claim in the Lone Star Mining District, County of Graham, State of Arizona.

The general course of the claim is from East to West and said claim is located within the NW Quarter of Section 12, Township 6 South, Range 26 East, Gila and Salt River Meridian, Arizona.

This Notice is posted upon a location monument on the centerline of the claim, said monument being located approximately 1808.62 feet South and 662.78 feet West from the N 1/4 corner of Section 12, Township 6 South, Range 26 East, G&SRM, Arizona. This claim is 1500 feet in length, running 5 feet in a westerly direction and 1495 feet in an easterly direction from said location monument and 600 feet in width (300 feet on either side of the centerline of the claim), forming a claim in the shape of a parallelogram.

Starting at the location monument, thence S87°50'00"E 5.00 feet to the East center end of the claim, thence S 3°07'00"E 300.00 feet to the SE corner, thence N87°50'00"W 1482.92 feet, to the SW corner, thence N 3°07'00"W 300.00 feet to the West center end, thence N 3°07'00"W 298.28 feet to the NW corner, thence S87°50'00"E 1482.92 feet to the NE corner, thence S 3°07'00"E 298.28 feet to the East center end.

The location monument is in Section 12, Township 6 South, Range 26 East, G&SRM, Graham County, Arizona.

The undersigned claims the ground as depicted on the attached map or sketch.

This claim has been monumented in accordance with State and Federal law.

The original location notice and earlier amended location notice(s), if any, are recorded in the Official Records of Graham County, Arizona, and are filed with the Bureau of Land Management Department of Interior, as follows:

Name of Claim	Recorded Date	Doc	Page	BLM Serial Number
Consolidated Metals No. 16	2/3/1940	31	593	AMC 67629

This amended location is made for the purposes of adjusting the boundaries of said claim and correcting any defects which may exist in the original location or the record thereof, hereby waiving no rights acquired under and by virtue of said original location.

Amended, dated and posed on the ground this 9th day of August, 1988. Time: 8:50AM.

PHELPS DODGE CORPORATION
Owner

By Ray E. Thessin
Agent

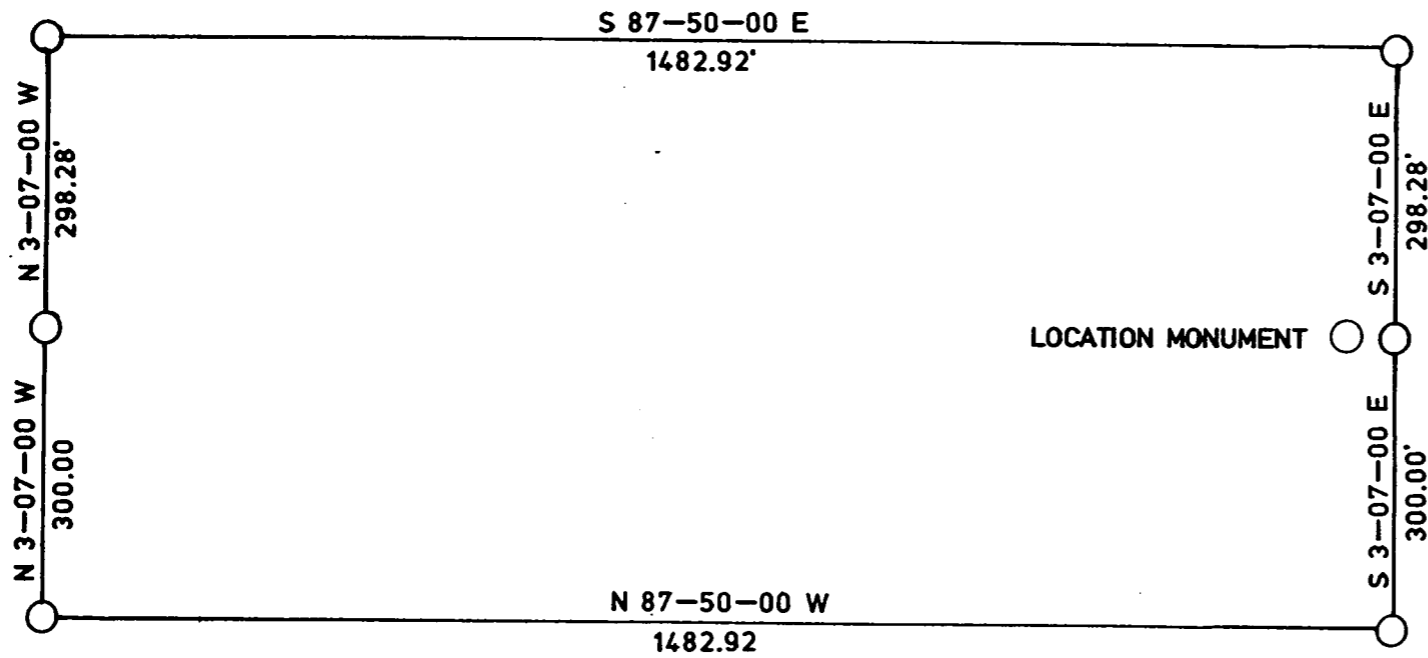
Anders B. Holm
Witness

RECEIVED
B.L.M. AZ STATE OFFICE

OCT 13 1988
7:45 A.M.
PHOENIX, ARIZONA

ENTERED IN COMPUTER
10-18-88epi

DOCKET 410 PAGE 445



N

410 PAGE 446

LOCATION MONUMENT LOCATED APPROXIMATELY 1808.62 FEET SOUTH AND 662.78 FEET WEST FROM THE N 1/4 CORNER OF SEC. 12, T 6 S, R 26 E, G&SRM, GRAHAM COUNTY, ARIZONA.

THE LOCATION MONUMENT, CENTER END MONUMENTS AND CORNER MONUMENTS ARE MARKED 2"X2"X5' WOODEN POSTS.

RECEIVED
B.L.M. AZ STATE OFFICE

OCT 13 1988

7:45 A.M.
PHOENIX, ARIZONA

TITLE CONSOLIDATED METALS NO. 16A
LODE CLAIM
AMENDED NOTICE OF LOCATION



Drawn by:
Scale: NONE Date:
No.

SUPPLEMENTAL INFORMATION FORM

(B.L.M. ORGANIC ACT)

The name of this claim is Consolidated Metals No.16, which is recorded in Book 31, Mines at page 593 in the office of the Recorder of GRAHAM County, Arizona.

The latest amendment of the aforesaid claim is the _____ claim and recorded in _____ at page _____.

The current owner is KENNECOTT COPPER CORPORATION, % MINE ENGINEERING DEPARTMENT, whose address is Hayden, Arizona 85235.

This is a LODE claim which was located on November 6 in the year of 1939.

This claim is situated in NW $\frac{1}{4}$ of Section (s) 12, Township 6S, Range 26E, G. & S. R. B. & M.

RECEIVED
B.L.M. STATE OFFICE
PHOENIX, ARIZONA
NOV 11 11 00 AM '79

A MC 67629

593

Bick-31

Notice of Mining Location

LODE CLAIM

TO ALL WHOM IT MAY CONCERN:

This Mining Claim, the name of which is the Consolidated Metals No. 16

Mining Claim, situate on lands belonging to the United States of America, and in which there are valuable mineral deposits, was entered upon and located for the purpose of exploration and purchase by Albert Spalding, Paul Merrill, & Jack Folks all citizens of the U.S.

(Locater must insert either "a citizen of the United States," or "who has declared his intention to become a citizen of the United States.")

the undersigned, on the 6th day of Nov., 1939

The length of this claim is 1500 feet
and we claim 300 feet
in a Easterly direction and 1200
feet in a Westerly direction from
the center of the discovery shaft, at which this notice is posted, lengthwise of the claim, together with 300
feet in width of the surface grounds on each side of the center of said
claim. The general course of the lode deposit and premises is from the East
to the West

The claim is situated and located in the Lone Star Mining District, in Graham
County, in the State of Arizona, about 9 1/2 Miles
in a N.E. direction from Safford

The surface boundaries of the claim are marked upon the ground as follows: Beginning at a Monument

at a point in a Easterly direction 300 feet from
the discovery shaft (at which this notice is posted,) being in the center of the East
end line of said claim; thence 300 feet to a Monument
being the N.E. corner of said claim; thence
1500 feet to a Mon. being at the
N.W. corner of said claim; thence 300 feet
to a Mon. at the center of the West end of said claim;
thence 300 feet to a Mon., being at the
S.W. corner of said claim; thence 1500
feet to a Mon at the N.W. corner of said claim;
thence 300 feet to the place of beginning.

Dated and posted on the ground this 6th day of Nov., 1939

Albert Spalding
Paul Merrill
Jack Folks

Filed and recorded at the request of Albert Spalding
Feb 3rd, 1940, at 9:00 A.M.

Matthias Holman
County Recorder.

Oct 3 10 00 AM '39

RECEIVED
BLM AZ STATE OFFICE

A MC 66892



10-11-88 11:15 A.M.

67630 ep

STATE OF ARIZONA, County of Graham, ss Fee \$ 9.00 No. 4145
I hereby certify that the within instrument was filed and recorded at
request of Phelps Dodge Corp
In Docket No. 410 Page 447-8 and indexed in Mining
Witness my hand and official seal the day and year aforesaid.
SHIRLEY ANGLE
COUNTY RECORDER BY Shirley Angle Deputy

ARIZONA
AMENDED NOTICE OF LOCATION
(Lode Claim)

Notice is hereby given that Phelps Dodge Corporation, whose mailing address in P. O. Box 187, Morenci, AZ 85540, by its undersigned agent, makes this amended location of the Consolidated Metals No. 17A lode mining claim in the Lone Star Mining District, County of Graham, State of Arizona.

The general course of the claim is from East to West and said claim is located within the NW Quarter of Section 12, Township 6 South, Range 26 East, Gila and Salt River Meridian, Arizona.

This Notice is posted upon a location monument on the centerline of the claim, said monument being located approximately 1210.78 feet South and 678.47 feet West from the N 1/4 corner of Section 12, Township 6 South, Range 26 East, G&SRM, Arizona. This claim is 1500 feet in length, running 5 feet in a westerly direction and 1495 feet in an easterly direction from said location monument and 600 feet in width (300 feet on either side of the centerline of the claim), forming a claim in the shape of a parallelogram.

Starting at the location monument, thence S87°50'00"E 5.00 feet to the East center end of the claim, thence S 0°06'00"W 300.00 feet to the SE corner, thence N87°50'00"W 1482.92 feet, to the SW corner, thence N 0°06'00"E 300.00 feet to the West center end, thence N 0°06'00"E 299.80 feet to to the NW corner, thence S87°50'00"E 1482.92 feet to the NE corner, thence S 0°06'00"W 299.80 feet to the East center end.

The location monument is in Section 12, Township 6 South, Range 26 East, G&SRM, Graham County, Arizona.

The undersigned claims the ground as depicted on the attached map or sketch.

This claim has been monumented in accordance with State and Federal law.

The original location notice and earlier amended location notice(s), if any, are recorded in the Official Records of Graham County, Arizona, and are filed with the Bureau of Land Management Department of Interior, as follows:

Name of Claim	Recorded Date	Doc	Page	BLM Serial Number
Consolidated Metals No. 17	2/3/1940	31	594	AMC 67630

This amended location is made for the purposes of adjusting the boundaries of said claim and correcting any defects which may exist in the original location or the record thereof, hereby waiving no rights acquired under and by virtue of said original location.

Amended, dated and posed on the ground this 9th day of August, 1988. Time: 9:06AM.

PHELPS DODGE CORPORATION
Owner

By Ray E. Thieser
Agent

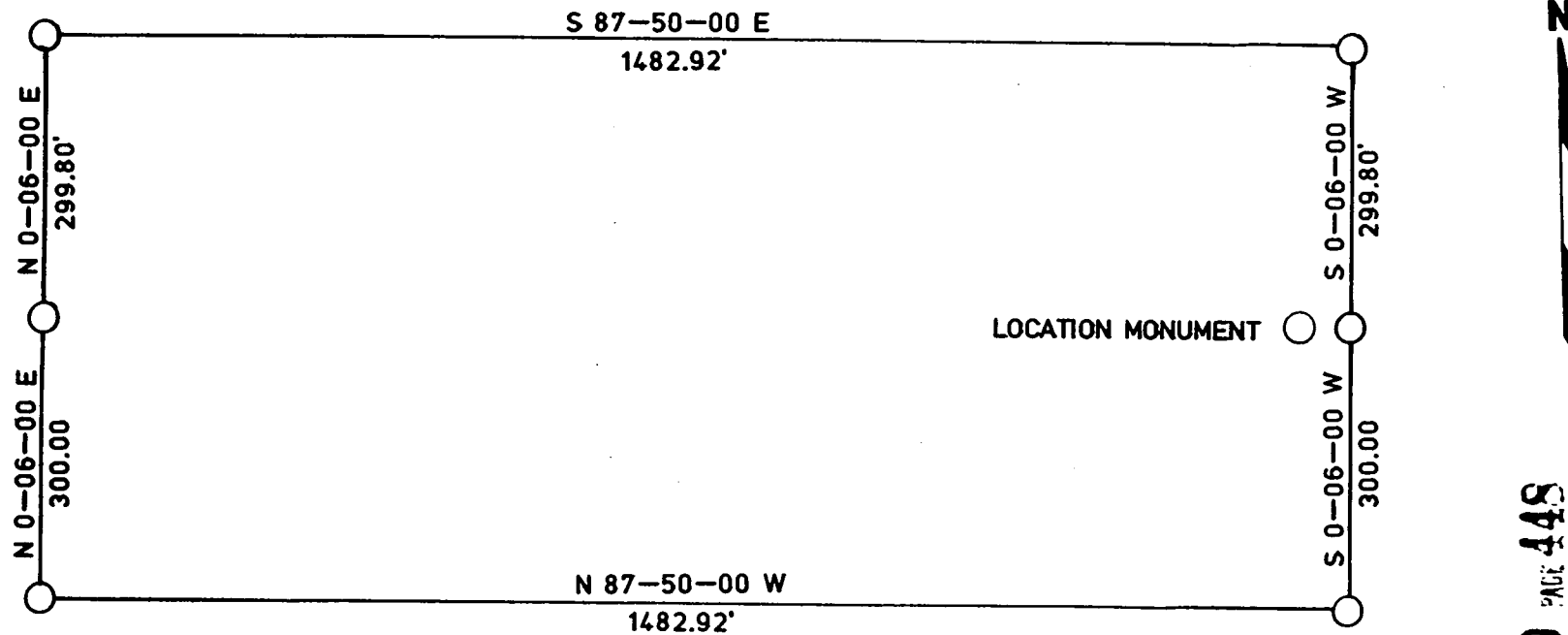
Shirley A. Angle
Witness

RECEIVED
B.L.M. AZ STATE OFFICE

OCT 13 1988
7:45 A.M.
PHOENIX, ARIZONA

ENTERED IN COMPUTER
10-18-88 ep

DOCKET 410 PAGE 447



SHEET 410 PAGE 448

LOCATION MONUMENT LOCATED APPROXIMATELY 1210.78 FEET SOUTH AND 678.47 FEET WEST FROM THE N 1/4 CORNER OF SEC. 12, T 6-S, R 26 E, G&SRM, GRAHAM COUNTY, ARIZONA.

THE LOCATION MONUMENT, CENTER END MONUMENTS AND CORNER MONUMENTS ARE MARKED 2"x2"x5' WOODEN POSTS.

TITLE CONSOLIDATED METALS NO. 17A
 LODE CLAIM
 AMENDED NOTICE OF LOCATION



Drawn by:
 Scale: NONE Date:
 No.

RECEIVED
 B.L.M. AZ STATE OFFICE

OCT 13 1988.
 7:45 A.M.
 PHOENIX, ARIZONA

SUPPLEMENTAL INFORMATION FORM

(B.L.M. ORGANIC ACT)

The name of this claim is Consolidated Metals No.17, which
 is recorded in Book 31, Mines at page
594 in the office of the Recorder
 of GRAHAM County, Arizona.

The latest amendment of the aforesaid claim is the _____
 _____ claim and recorded in _____
 _____ at page _____.

The current owner is KENNECOTT COPPER CORPORATION, % MINE
 ENGINEERING DEPARTMENT, whose address is Hayden, Arizona
 85235.

This is a LODE claim which was
 located on November 6 in the year
 of 1939.

This claim is situated in NW $\frac{1}{4}$
 of Section (s) 12, Township 6S,
 Range 26E, G. & S. R. B. & M.

RECEIVED
 B.L.M. AZ STATE OFFICE
 OCT 3 10 00 AM '79
 PHOENIX, ARIZONA

Notice of Mining Location

LODE CLAIM

TO ALL WHOM IT MAY CONCERN:

This Mining Claim, the name of which is the Consolidated Metals No. 17 Mining Claim, situate on lands belonging to the United States of America, and in which there are valuable mineral deposits, was entered upon and located for the purpose of exploration and purchase by Albert Spalding, Paul Merrill & Jack Folks, citizens of the U.S.

(Locator must insert either "a citizen of the United States," or "who has declared his intention to become a citizen of the United States.")

the undersigned, on the 6th day of Nov., 1939.

The length of this claim is 1500 feet and we claim 900 feet in a Easterly direction and 600 feet in a Westerly direction from the center of the discovery shaft, at which this notice is posted, lengthwise of the claim, together with 300 feet in width of the surface grounds on each side of the center of said claim. The general course of the lode deposit and premises is from the East to the West.

The claim is situated and located in the Lone Star Mining District, in Graham County, in the State of Arizona, about 8 1/2 Miles in a N.E. direction from Safford.

The surface boundaries of the claim are marked upon the ground as follows: Beginning at a monument

at a point in a Easterly direction 900 feet from the discovery shaft (at which this notice is posted,) being in the center of the East end line of said claim; thence 300 feet to a Mon. being the N.E. corner of said claim; thence 1500 feet to a Mon. being at the N.W. corner of said claim; thence 300 feet to a Mon. at the center of the West end of said claim; thence 300 feet to a Mon., being at the S.W. corner of said claim; thence 1500 feet to a Mon. at the S.E. corner of said claim; thence 300 feet to the place of beginning.

Dated and posted on the ground this 6th day of Nov., 1939.

Albert Spalding
Paul Merrill
Jack Folks

Filed and recorded at the request of Albert Spalding
Feb 3rd, 1940, at 9:00A M.

Matrice Holman
County Recorder.

RECEIVED
BLM. AZ STATE OFFICE
OCT 3 10 00 AM '39
PHOENIX, ARIZONA

A MC 66892



67631
epi

10-11-88 11:15 A.M. 9.00 No. 4146

STATE OF ARIZONA, County of Graham, ss Fee \$
I hereby certify that the within instrument was filed and recorded at
request of Phelps Dodge Corp
In Docket No. 410 Page 449-50 and indexed in Mining
Witness my hand and official seal the day and year aforesaid.
SHIRLEY ANGLE
COUNTY RECORDER BY [Signature]

ARIZONA
AMENDED NOTICE OF LOCATION
(Lode Claim)

Notice is hereby given that Phelps Dodge Corporation, whose mailing address in P. O. Box 187, Morenci, AZ 85540, by its undersigned agent, makes this amended location of the Consolidated Metals No. 18A lode mining claim in the Lone Star Mining District, County of Graham, State of Arizona.

The general course of the claim is from East to West and said claim is located within the NW Quarter of Section 12, Township 6 South, Range 26 East, Gila and Salt River Meridian, Arizona.

This Notice is posted upon a location monument on the centerline of the claim, said monument being located approximately 610.99 feet South and 677.42 feet West from the N 1/4 corner of Section 12, Township 6 South, Range 26 East, G&SRM, Arizona. This claim is 1500 feet in length, running 5 feet in a westerly direction and 1495 feet in an easterly direction from said location monument and 600 feet in width (300 feet on either side of the centerline of the claim), forming a claim in the shape of a parallelogram.

Starting at the location monument, thence S87°50'00"E 5.00 feet to the East center end of the claim, thence S 0°06'00"W 300.00 feet to the SE corner, thence N87°50'00"W 1482.92 feet, to the SW corner, thence N 0°06'00"E 300.00 feet to the West center end, thence N 0°06'00"E 299.80 feet to to the NW corner, thence S87°50'00"E 1482.92 feet to the NE corner, thence S 0°06'00"W 299.80 feet to the East center end.

The location monument is in Section 12, Township 6 South, Range 26 East, G&SRM, Graham County, Arizona.

The undersigned claims the ground as depicted on the attached map or sketch.

This claim has been monumented in accordance with State and Federal law.

The original location notice and earlier amended location notice(s), if any, are recorded in the Official Records of Graham County, Arizona, and are filed with the Bureau of Land Management Department of Interior, as follows:

Name of Claim	Recorded Date	Doc	Page	BLM Serial Number
Consolidated Metals No. 18	2/3/1940	31	595	AMC 67631

This amended location is made for the purposes of adjusting the boundaries of said claim and correcting any defects which may exist in the original location or the record thereof, hereby waiving no rights acquired under and by virtue of said original location.

Amended, dated and posed on the ground this 9th day of August, 1988. Time: 9:36 AM.

PHELPS DODGE CORPORATION
Owner

By [Signature]
Agent

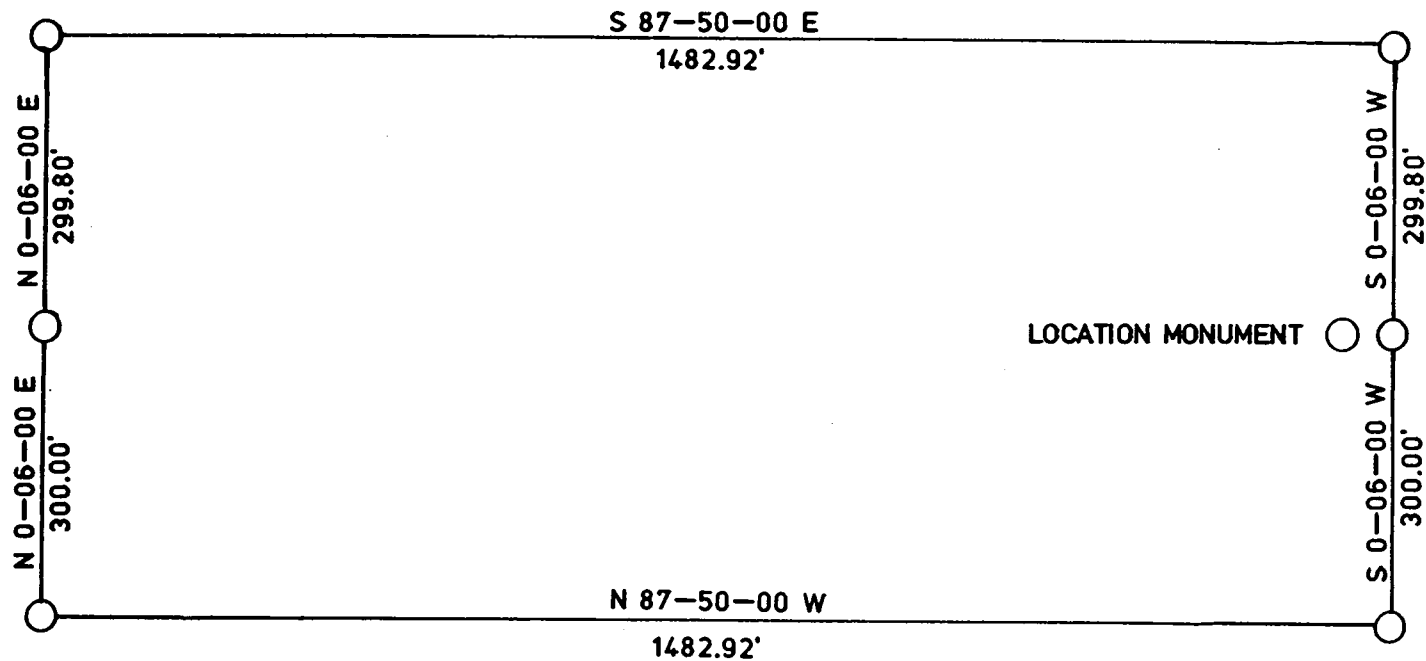
[Signature]
Witness

RECEIVED
B.L.M. AZ STATE OFFICE

OCT 13 1988
7:45 A.M.
PHOENIX, ARIZONA

ENTERED IN COMPUTER
10-18-88 ep

DOCKET 410 PAGE 449



410 PAGE 450

LOCATION MONUMENT LOCATED APPROXIMATELY 610.99 FEET SOUTH AND 677.42 FEET WEST FROM THE N 1/4 CORNER OF SEC. 12, T 6 S, R 26 E, G&SRM, GRAHAM COUNTY, ARIZONA.

THE LOCATION MONUMENT, CENTER END MONUMENTS AND CORNER MONUMENTS ARE MARKED 2"X2"X5' WOODEN POSTS.

RECEIVED
B.L.M. AZ STATE OFFICE

OCT 13 1988

7:45 A.M.
PHOENIX, ARIZONA

TITLE, CONSOLIDATED METALS NO. 18A
LODE CLAIM
AMENDED NOTICE OF LOCATION



Drawn by:
Scale: NONE Date:
No.

SUPPLEMENTAL INFORMATION FORM

(B.L.M. ORGANIC ACT)

The name of this claim is Consolidated Metals No.18, which
 is recorded in Book 31, Mines at page
595 in the office of the Recorder
 of GRAHAM County, Arizona.

The latest amendment of the aforesaid claim is the _____
 _____ claim and recorded in _____
 _____ at page _____.

The current owner is KENNECOTT COPPER CORPORATION, % MINE
 ENGINEERING DEPARTMENT, whose address is Hayden, Arizona
 85235.

This is a LODE claim which was
 located on November 6 in the year
 of 1939.

This claim is situated in NW $\frac{1}{4}$
 of Section (s) 12, Township 6S,
 Range 26E, G. & S. R. B. & M.

RECEIVED OFFICE
 B.L.M. AZ STATE
 OCT 3 10 00 AM '79
 PHOENIX, ARIZONA

A MC 67631

Notice of Mining Location

LODE CLAIM

TO ALL WHOM IT MAY CONCERN:

This Mining Claim, the name of which is the Consolidated Metals No. 18
 Mining Claim, situate on lands belonging to the United States of America, and in which there are valuable mineral deposits, was entered
 upon and located for the purpose of exploration and purchase by Albert Spalding, Paul Merrill, & Jack Folks
All Citizens of the U.S.

(Locator must insert either "a citizen of the United States," or "who has declared his intention to become a citizen of the United States.")

the undersigned, on the 6th day of Nov., 1939

The length of this claim is 1500 feet
 and 70 claim 100 feet

in a Easterly direction and 1400
 feet in a Westerly direction from

the center of the discovery shaft, at which this notice is posted, lengthwise of the claim, together with 300
 feet in width of the surface grounds on each side of the center of said

claim. The general course of the lode deposit and premises is from the East
 to the West

The claim is situated and located in the Lone Star Mining District, in Graham
 County, in the State of Arizona, about 8¹/₂ miles
 in a N.E. direction from Safford

The surface boundaries of the claim are marked upon the ground as follows: Beginning at a mon.

at a point in a Easterly direction 100 feet from
 the discovery shaft (at which this notice is posted,) being in the center of the East
 end line of said claim; thence 300 feet to a Mon
 being the N.E. corner of said claim; thence
1500 feet to a Mon being at the
N.W. corner of said claim; thence 300 feet
 to a Mon at the center of the West end of said claim;
 thence 300 feet to a Mon, being at the
S.W. corner of said claim; thence 1500
 feet to a Mon at the S.E. corner of said claim;
 thence 300 feet to the place of beginning.

Dated and posted on the ground this 6th day of Nov., 1939

Albert Spalding

Paul Merrill

Jack Folks

Filed and recorded at the request of Albert Spalding

Feb 3rd, 1940, at 9:00 A.M.

Mestue Wolman

County Recorder.

A MC 66892

RECEIVED
B.L.M. ARIZONA STATE OFFICE
OCT 3 10 00 AM '79
PHOENIX, ARIZONA

SUPPLEMENTAL INFORMATION FORM

(B.L.M. ORGANIC ACT)

The name of this claim is Consolidated Metals 19, which is recorded in Docket 156 at page 442 in the office of the Recorder of GRAHAM County, Arizona.

The latest amendment of the aforesaid claim is the _____ claim and recorded in _____ at page _____.

The current owner is KENNECOTT COPPER CORPORATION, % MINE ENGINEERING DEPARTMENT, whose address is Hayden, Arizona 85235.

This is a LODE claim which was located on August 27 in the year of 1970.

This claim is situated in NE $\frac{1}{4}$ & NW $\frac{1}{4}$ of Section (s) 11 & 12, Township 6S, Range 26E, G. & S. R. B. & M.

RECEIVED
B.L.M. AZ STATE OFFICE
OCT 3 10 00 AM '79
PHOENIX, ARIZONA

Notice of Mining Location
LODE CLAIM

RELOCATION

TO ALL WHOM IT MAY CONCERN:

This Mining Claim, the name of which is the Consolidated Metals 19 Mining Claim, situate on land belonging to the United States of America, and in which there are valuable mineral deposits, was entered upon and located for the purpose of exploration and purchase by Kennecott Copper Corporation by Clyde McCroskey (Agent), a citizen of the United States. (Locator must insert either "A Citizen of the United States," or "Who has declared his intention to become a Citizen of the United States.") the undersigned, on the 27th day of August, 1970.

The length of this claim is 1500 feet and I claim 550 feet in a Easterly direction and 950 feet in a Westerly direction from the center of the discovery ~~point~~ ^{MONUMENT} at which this notice is posted, lengthwise of the claim together with 300 feet in width of the surface grounds, on each side of the center of said claim. The general course of the lode deposit and premises is from the East to the West.

The claim is situated and located in the Lone Star Mining District, in Graham county, in the State of Arizona, about 9 miles in a Northeasterly direction from Safford, Arizona.

The surface boundaries of the claim are marked upon the ground as follows:

Beginning at Rock monument at a point in a Easterly direction feet from the discovery ~~point~~ ^{MONUMENT} (at which this notice is posted), being in the center of the East end line of said claim; thence Southerly 300 feet to iron post mkd. CM 19-1 being the Southeast corner of said claim; thence Westerly 1500 feet to iron post mkd. CM 19-2 being at the Southwest corner of said claim; thence Northerly 300 feet to a Rock Monument at the center of the West end of this claim; thence Northerly 300 feet to iron post mkd. CM 19-3, being at the Northwest corner of said claim; thence Easterly 1500 feet to a iron post mkd. CM 16-3 at the Northeast corner of said claim; thence Southerly 300 feet to the place of beginning.

Dated and posted on the ground this 27th day of August, 1970.
E. James Grant Witness
Kennecott Copper Corporation
By Clyde McCroskey Locator(s)

STATE OF ARIZONA }
COUNTY OF Graham } ss. Fee No. 3671

I hereby certify that the within instrument was filed and recorded at request of Kennecott Copper Corporation

on 8-28-70 at 3:45 P.M., Docket 156

Page 112

Fee \$100
\$2.00

Witness my hand and official seal the day and year aforesaid.

H. LYLE GRANT County Recorder.
By Luis Rojas Deputy Recorder.

Indexed	Photostat Compared	Blotted
---------	--------------------	---------

A MC 67632

RECEIVED
B.L.M. ARIZONA STATE OFFICE

Oct 3 10 00 AM '79

Notice of Mining Location

LODE CLAIM

TO ALL WHOM IT MAY CONCERN:

This Mining Claim, the name of which is the Consolidated Metals 19.

Mining Claim, situate on lands belonging to the United States of America, and in which there are valuable mineral deposits, was entered upon and located for the purpose of exploration and purchase by Albert Spalding, Paul Merrill, and Jack Folks, Citizens of the U.S. of America

(Locator must insert either "a citizen of the United States," or "who has declared his intention to become a citizen of the United States.")

the undersigned, on the 12th day of Jan., 1940.

The length of this claim is 1500 feet

and 70 claim 100 feet

in a Easterly direction and 1400

feet in a Westerly direction from

the center of the discovery shaft, at which this notice is posted, lengthwise of the claim, together with 300

feet in width of the surface grounds on each side of the center of said

claim. The general course of the lode deposit and premises is from the East

to the West

The claim is situated and located in the Lone Star Mining District, in Graham

County, in the State of Arizona, about 9 miles

in a North Easterly direction from Safford, Ariz.

The surface boundaries of the claim are marked upon the ground as follows: Beginning at a stone monument

at a point in a Easterly direction 100 feet from

the discovery shaft (at which this notice is posted,) being in the center of the

end line of said claim; thence Southerly 300 feet to a Stone monument

being the Southeast corner of said claim; thence

Westerly 1500 feet to a stone monument being at the

South West corner of said claim; thence Northerly 300 feet

to a Stone Monument at the center of the West end of said claim;

thence Northerly 300 feet to a Stone Monument, being at the

North West corner of said claim; thence Easterly 1500

feet to a Stone Monument at the North East corner of said claim;

thence Southerly 300 feet to the place of beginning.

Dated and posted on the ground this 12th day of Jan., 1940.

Albert Spalding

Paul Merrill

Jack Folks

Filed and recorded at the request of Albert Spalding

Feb 3rd, 1940, at 9:00A M.

Matthias Holman
County Recorder.

A MC 66892

RECEIVED
BLM STATE OFFICE
OCT 3 11 00 AM '40
PHOENIX, ARIZONA



67633 *ly*

10-11-88 11:15 A.M.

STATE OF ARIZONA, County of Graham, ss Fee \$ 9.00 No. 4147

I hereby certify that the within instrument was filed and recorded at request of Phelps Dodge Corp

In Docket No. 410 Page 451-2 and indexed in Mining

Witness my hand and official seal this day and year aforesaid.

SHIRLEY ANGLE
COUNTY RECORDER BY *Shirley Angle*

ARIZONA
AMENDED NOTICE OF LOCATION
(Lode Claim)

Notice is hereby given that Phelps Dodge Corporation, whose mailing address in P. O. Box 187, Morenci, AZ 85540, by its undersigned agent, makes this amended location of the Consolidated Metals No. 20A lode mining claim in the Lone Star Mining District, County of Graham, State of Arizona.

The general course of the claim is from North to South and said claim is located within the SW & NW Quarter's of Section 12, Township 6 South, Range 26 East, Gila and Salt River Meridian, Arizona.

This Notice is posted upon a location monument on the centerline of the claim, said monument being located approximately 593.48 feet North and 519.90 feet East from the W 1/4 corner of Section 12, Township 6 South, Range 26 East, G&SRM, Arizona. This claim is 1500 feet in length, running 5 feet in a Northerly direction and 1495 feet in a Southerly direction from said location monument and 600 feet in width (300 feet on either side of the centerline of the claim), forming a claim in the shape of a parallelogram.

Starting at the location monument, thence N 3°04'00"W 5.00 feet to the North center end of the claim, thence S87°50'00"E 300.00 feet to the NE corner, thence S 3°04'00"E 1474.63 feet, to the SE corner, thence N87°50'00"W 300.00 feet to the South center end, thence N87°50'00"W 300.00 feet to the SW corner, thence N 3°04'00"W 1474.63 feet to the NW corner, thence S87°50'00"E 300.00 feet to the North center end.

The location monument is in Section 12, Township 6 South, Range 26 East, G&SRM, Graham County, Arizona.

The undersigned claims the ground as depicted on the attached map or sketch.

This claim has been monumented in accordance with State and Federal law.

The original location notice and earlier amended location notice(s), if any, are recorded in the Official Records of Graham County, Arizona, and are filed with the Bureau of Land Management Department of Interior, as follows:

Name of Claim	Recorded Date	Doc	Page	BLM Serial Number
Consolidated Metals No. 20	2/3/1940	31	597	AMC 67633
Consolidated Metals No. 20	4/4/1942	33	99	AMC 67633
Consolidated Metals No. 20	2/20/1962	81	458	AMC 67633

This amended location is made for the purposes of adjusting the boundaries of said claim and correcting any defects which may exist in the original location or the record thereof, hereby waiving no rights acquired under and by virtue of said original location.

Amended, dated and posed on the ground this 9th day of August, 1988. Time: 10:02 AM.

PHELPS DODGE CORPORATION
Owner

By Ray E. Thurman
Agent

Sandra P. Halma
Witness

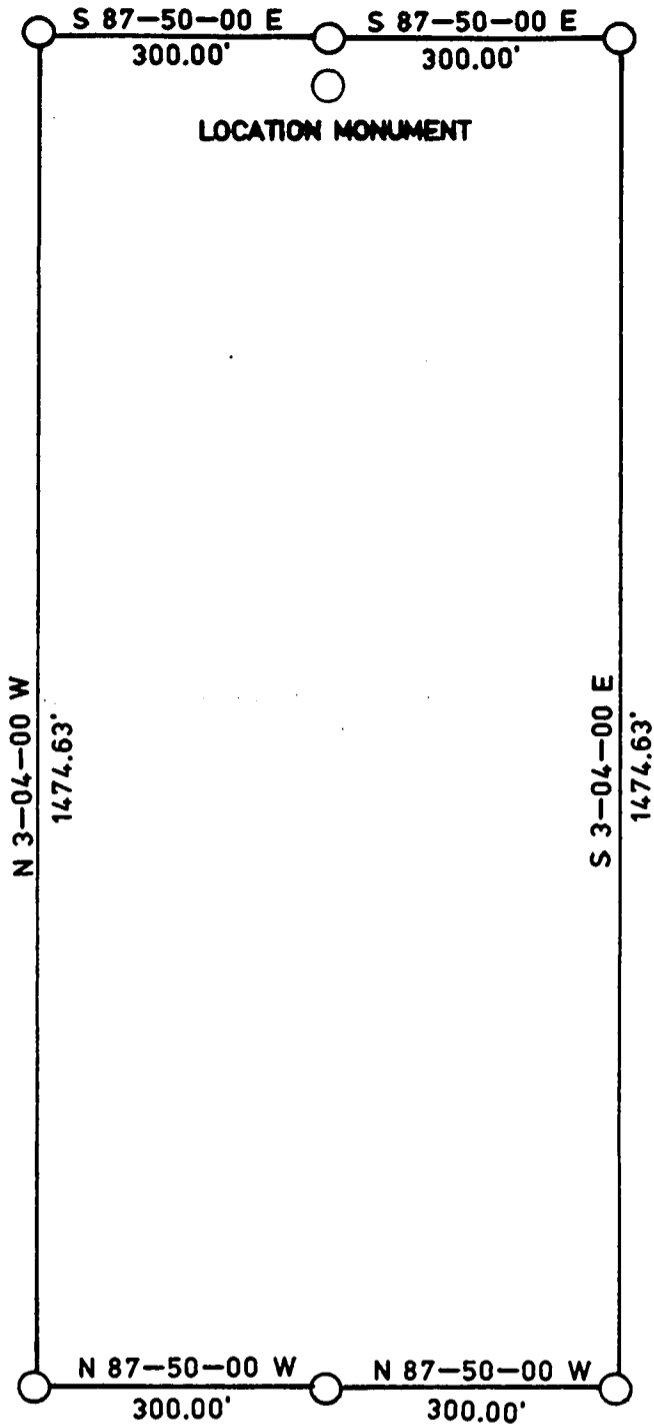
ENTERED IN COMPUTER
10-18-88 *ly*

RECEIVED
B.L.M. AZ STATE OFFICE

OCT 13 1988
7:45 A.M.
PHOENIX, ARIZONA

DOCKET 410 PAGE 451

N



LOCATION MONUMENT LOCATED APPROXIMATELY 593.48 FEET NORTH AND 519.90 FEET EAST FROM THE W 1/4 CORNER OF SEC. 12, T 6 S, R 26 E, G&SRM, GRAHAM COUNTY, ARIZONA.

THE LOCATION MONUMENT, CENTER END MONUMENTS AND CORNER MONUMENTS ARE MARKED 2"X2"X5' WOODEN POSTS.

TITLE CONSOLIDATED METALS NO. 20A
LODE CLAIM
AMENDED NOTICE OF LOCATION

PHELPS DODGE CORPORATION
ENGINEERING AND GEOLOGICAL
SERVICES
 MORENCI BRANCH Date _____

Drawn by _____
 Scale NONE
 No. _____

RECEIVED
 B.L.M. AZ STATE OFFICE

OCT 13 1988

7:45 A.M.
 PHOENIX, ARIZONA

SUPPLEMENTAL INFORMATION FORM

(B.L.M. ORGANIC ACT)

The name of this claim is Consolidated Metals No. 20, which is recorded in Book 31, Mines at page 597 in the office of the Recorder of GRAHAM County, Arizona.

The latest amendment of the aforesaid claim is the Consolidated Metals No. 20 claim and recorded in Docket 81 at page 458.

The current owner is KENNECOTT COPPER CORPORATION, % MINE ENGINEERING DEPARTMENT, whose address is Hayden, Arizona 85235.

This is a LODE claim which was located on January 12 in the year of 1940.

This claim is situated in NW $\frac{1}{4}$, SW $\frac{1}{4}$ of Section (s) 12, Township 6S, Range 26E. G. & S. R. B. & M.

RECEIVED
B.L.M. AZ STATE OFFICE
OCT 3 10 00 AM '79
PHOENIX, ARIZONA

A AMENDED LOCATION NOTICE

A MC 67633

Know All Men By These Presents:

That the Kennecott Copper Corporation, the undersigned, has this 19th day of February, 1962, amended, located, and claimed, and by these presents does amend, locate, and claim, by right of the original discovery and this additional amended location certificate on the Consolidated Metals No. 20 lode, vein, ledge, or deposit, along with vein thereof, with all its dips, angles, and variations.

The length of this claim is 1500 feet, and the Corporation claims 50 feet in a northerly direction, and 1450 feet in a southerly direction, the center of the discovery, at which this notice is posted, lengthwise of the claim, together 800 feet in width of the surface grounds, on each side of the center of said claim. The general course of the lode deposit and premises is from the north to the south.

The claim is situated and located in the Lone Star Mining District, in Graham County, State of Arizona, about 9 miles in a northeasterly direction from Safford, Arizona.

The surface boundaries of the claim are marked upon the ground as follows:

Beginning at corner No. 1, marked by a monument of stones, thence northerly 1500 feet to corner No. 2, marked by a monument of stones, thence easterly 600 feet to corner No. 3, marked by a monument of stones, thence southerly 1500 feet to corner No. 4, marked by a monument of stones, thence westerly 600 feet to corner No. 1, the place of beginning.

All done under the provisions of Chapter Six, of Title XXXII, of the Revised Statutes of the United States, and of an Act of the General Assembly of Arizona, entitled "An Act to Codify and Revise the Laws of the Territory of Arizona," approved March 16th, 1901.

This is an Amended Location Notice of the Consolidated Metals No. 20 Mining Claim, located by January 1st, 1940, and recorded in book 31 of Records of Mines, at page 597, in the office of the County Recorder of the aforesaid County of Graham to which reference is hereby made, said recording being made on February 3, 1940.

on the ground this 19th day of February, 1962, by Kennecott Copper Corp. by Sam R. Smyth.



STATE OF ARIZONA, County of Graham, ss: I hereby certify that the within instrument was filed and recorded at request of Kennecott Copper Corp. Feb. 20, 1962 9:45 A.M. in Docket 81 Page 458 and indexed in Mines.

Witness my hand and official seal the day and year aforesaid. H. Lyle Grant, County Recorder. By [Signature] Deputy Recorder.

RECEIVED BLM. AZ STATE OFFICE OCT 3 10 00 AM '79

A MC 67633

AMENDED

Notice of Mining Location

LODE CLAIM

TO ALL WHOM IT MAY CONCERN:

This Mining Claim, the name of which is the Consolidated Metals No. 20 Mining Claim, situate on lands belonging to the United States of America, and in which there are valuable mineral deposits, was entered upon and located for the purpose of exploration and purchase by Albert Spalding, Jack Folks, Paul Merrill, Eugene Creech and Daunt Merrill

All citizens of U. S.

(Locator must insert either "a citizen of the United States." or "who has declared his intention to become a citizen of the United States.")

the undersigned, on the 4 day of April 19 42

The length of this claim is 3500 feet and we claim 50 feet in a Easterly direction and 1450 feet in a Westerly direction from the center of the discovery shaft, at which this notice is posted, lengthwise of the claim, together with 300 feet in width of the surface grounds on each side of the center of said claim. The general course of the lode deposit and premises is from the Easterly to the Westerly

The claim is situated and located in the Lone Star Mining District, in Graham County, in the State of Arizona, about 9 miles in a North easterly direction from Safford

AMENDED
8-19-62

The surface boundaries of the claim are marked upon the ground as follows: Beginning at a stone monument

at a point in a Easterly direction 50 feet from the discovery shaft (at which this notice is posted,) being in the center of the East end line of said claim; thence 300 feet to a mon. being the N. E. corner of said claim; thence 1500 feet to a Mon. being at the N. W. corner of said claim; thence 300 feet to a Mon. at the center of the West end of said claim; thence 300 feet to a mon. being at the S. W. corner of said claim; thence 1500 feet to a Mon. at the S. E. corner of said claim; thence 300 feet to the place of beginning.

Dated and posted on the ground this 4th day of April, 19 42.

This is an amended location of s/s Albert Spalding
Consolidated Metals No. 20 in
Book 31 Record of Mines Page
597 - Dated Jan. 12, 1940.
Jack Folks
Eugene Creech
Paul Merrill
J. D. Merrill

Filed and recorded at the request of Jack Folks

April 4, 1942, at 1:50 AM

James Collins

County Recorder.

RECEIVED
BLM AZ STATE OFFICE
OCT 3 10 00 AM '79
PHOENIX, ARIZONA

A MC 67633

Book-31

Notice of Mining Location

LODE CLAIM

TO ALL WHOM IT MAY CONCERN:

This Mining Claim, the name of which is the Consolidated Metals No. 20
Mining Claim, situate on lands belonging to the United States of America, and in which there are valuable mineral deposits, was entered
upon and located for the purpose of exploration and purchase by Albert Spalding, Paul Merrill, and Jack Polka
Citizens of U.S. of America

(Locator must insert either "a citizen of the United States," or "who has declared his intention to become a citizen of the United States.")

the undersigned, on the 12th day of Jan., 1940.

The length of this claim is 1500 feet
and we claim 50 feet
in a Northerly direction and 1450
feet in a Southerly direction from
the center of the discovery shaft, at which this notice is posted, lengthwise of the claim, together with 300
feet in width of the surface grounds on each side of the center of said
claim. The general course of the lode deposit and premises is from the North
to the South

The claim is situated and located in the Lone Star Mining District, in Graham
County, in the State of Arizona, about 9 Miles
in a North East direction from Safford

The surface boundaries of the claim are marked upon the ground as follows: Beginning at a stone monument

at a point in a Northerly direction 50 feet from
the discovery shaft (at which this notice is posted,) being in the center of the North
end line of said claim; thence Easterly 300 feet to a Stone Monument
being the N.E. corner of said claim; thence
Southerly 1500 feet to a stone monument being at the
South East corner of said claim; thence Westerly 300 feet
to a Stone Monument at the center of the South end of said claim;
thence Westerly 300 feet to a Stone Monument, being at the
South West corner of said claim; thence Northerly 1500
feet to a Stone Monument at the North West corner of said claim;
thence Easterly 300 feet to the place of beginning.

Dated and posted on the ground this 12th day of Jan., 1940.

Albert Spalding
Paul Merrill
Jack Polka

Filed and recorded at the request of Albert Spalding

Feb 3rd, 1940, at 9:00 A.M.

Mathew Holman
County Recorder.

A MC 66892

RECEIVED
BLM AZ STATE OFFICE
PHOENIX, ARIZONA
OCT 3 10 00 AM '79



ARIZONA
 AMENDED NOTICE OF LOCATION
 (Lode Claim)

10-11-88 11:15 A.M. 67634
epi
 STATE OF ARIZONA, County of Graham, ss Fee \$ 9.00 No. 4157
 I hereby certify that the within instrument was filed and recorded at
 request of Phelps Dodge Corp
 In Docket No. 410 Page 471-2 and indexed in Mining
 Witness my hand and official seal the day and year aforesaid.
 SHIRLEY ANGLE
 COUNTY RECORDER BY Shirley Angle Deputy

Notice is hereby given that Phelps Dodge Corporation, whose mailing address in P. O. Box 187, Morenci, AZ 85540, by its undersigned agent, makes this amended location of the Coors A lode mining claim in the Lone Star Mining District, County of Graham, State of Arizona.

The general course of the claim is from East to West and said claim is located within the SW Quarter of Section 12, Township 6 South, Range 26 East, Gila and Salt River Meridian, Arizona.

This Notice is posted upon a location monument on the centerline of the claim, said monument being located approximately 1097.72 feet North and 42.43 feet East from the SW corner of Section 12, Township 6 South, Range 26 East, G&SRM, Arizona. This claim is 1500 feet in length, running 5 feet in a westerly direction and 1495 feet in a easterly direction from said location monument and 600 feet in width (300 feet on either side of the centerline of the claim), forming a claim in the shape of a parallelogram.

Starting at the location monument, thence S89°15'00"W 5.00 feet to the West center end of the claim, thence N 0°30'00"E 285.00 feet to the NW corner, thence N89°15'00"E 1450.00 feet, to the NE corner, thence S 0°30'00"W 285.00 feet to the East center end, thence S 0°30'00"W 285.00 feet to to the SE corner, thence S89°15'00"W 1450.00 feet to the SW corner, thence N 0°30'00"E 285.00 feet to the West center end.

The location monument is in Section 12, Township 6 South, Range 26 East, G&SRM, Graham County, Arizona.

The undersigned claims the ground as depicted on the attached map or sketch.

This claim has been monumented in accordance with State and Federal law.

The original location notice and earlier amended location notice(s), if any, are recorded in the Official Records of Graham County, Arizona, and are filed with the Bureau of Land Management Department of Interior, as follows:

Name of Claim	Recorded Date	Doc	Page	BLM Serial Number
Coors	6/28/1956	41	241	AMC 67634

This amended location is made for the purposes of adjusting the boundaries of said claim and correcting any defects which may exist in the original location or the record thereof, hereby waiving no rights acquired under and by virtue of said original location.

Amended, dated and posed on the ground this 9th day of August, 1988. Time: 1:24 PM.

PHELPS DODGE CORPORATION
 Owner

By Ray R. Therman
 Agent

Richard B. Adre
 Witness

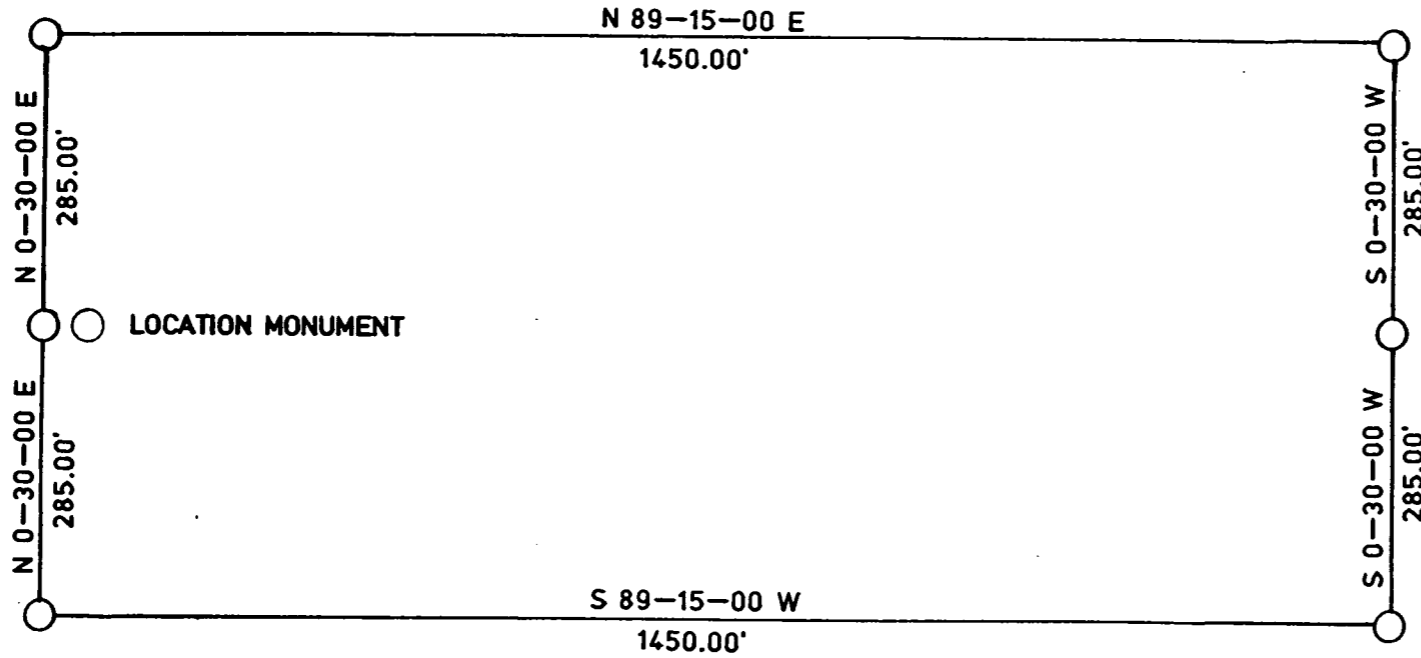
RECEIVED
 B.L.M. AZ STATE OFFICE

OCT 13 1988

7:45 A.M.
 PHOENIX, ARIZONA

ENTERED IN COMPUTER
 10-18-88 Lpi

DOCKET 410 PAGE 471



SUBJECT 410 PAGE 472

LOCATION MONUMENT LOCATED APPROXIMATELY 1097.72 FEET NORTH AND 42.43 FEET EAST FROM THE SWC CORNER OF SEC. 12, T 6 S, R 26 E, G&SRM, GRAHAM COUNTY, ARIZONA.

THE LOCATION MONUMENT, CENTER END MONUMENTS AND CORNER MONUMENTS ARE MARKED 2"X2"X5' WOODEN POSTS.

RECEIVED
B.L.M. AZ STATE OFFICE

OCT 13 1988
7:45 A.M.
PHOENIX, ARIZONA

TITLE	COORS A
	LODE CLAIM
	AMENDED NOTICE OF LOCATION



Drawn by:
Scale: NONE Date:
No.

SUPPLEMENTAL INFORMATION FORM

(B.L.M. ORGANIC ACT)

The name of this claim is Coors, which
is recorded in Docket 41 at page
241 in the office of the Recorder
of GRAHAM County, Arizona.

The latest amendment of the aforesaid claim is the _____
claim and recorded in _____
at page _____.

The current owner is KENNECOTT COPPER CORPORATION, % MINE
ENGINEERING DEPARTMENT, whose address is Hayden, Arizona
85235.

This is a LODE claim which was
located on May 25 in the year
of 1956.

This claim is situated in SW $\frac{1}{4}$
of Section (s) 12, Township 6S,
Range 26E, G. & S. R. B. & M.

RECEIVED
B.L.M. AZ STATE OFFICE
OCT 3 10 00 AM '79
PHOENIX, ARIZONA

Notice Of Mining Location

LODE CLAIM

TO ALL WHOM IT MAY CONCERN:

This Mining Claim, the name of which is the Coors
Mining Claim, situate on lands belonging to the United States of America, and in which there are valuable mineral
deposits, was entered upon and located for the purpose of exploration and purchase by
Alfred T. Stone, a citizen of the United States

(Locator must insert either "a citizen of the United States," or "who has declared his intention to become a
citizen of the United States")

the undersigned, on the 25th day of May, 1956

The length of this claim is 1500 feet
and I claim 750 feet

in a E direction and
750 feet in a W direction from
the center of the discovery shaft, at which this notice is posted, lengthwise of the claim, together with

300 feet in width on the surface grounds, on each side of the
center of said claim. The general course of the lode deposit and premises is from the
E to the W

The claim is situated and located in the Lone Star Mining District, in
Graham County, in the State of Arizona, about 10 miles
in a NE direction from Safford, Arizona

The surface boundaries of the claim are marked upon the ground as follows: Beginning at

at a point in a E direction 750 feet from
the discovery shaft (at which this notice is posted), being in the center of the E
end line of said claim; thence 300 S feet to a post
1500 W being the SE corner of said claim; thence
SW feet to post being at the
to a post at the center of the W end of said claim;
thence 300 feet to a post being at the
to a post corner of said claim; thence 1500 E feet
thence 300 feet to the place of beginning.

Dated and posted on the grounds this 25th day of May, 1956

Alfred T. Stone

STATE OF ARIZONA, County of GRAHAM ss: Fee No. 3117

I hereby certify that the within instrument was filed and recorded at request of John E. Cunningham
6/28/56 3:15 P. M. in Docket 41 Page 241 and indexed in Mines.

Witness my hand and official seal the day and year aforesaid.
H. Lyle Grant By Edel Sherman
County Recorder. Deputy Recorder.

A MC 66892

RECEIVED
BLM. AZ STATE OFFICE
OCT 3 10 00 AM '79
PHOENIX ARIZONA

SUPPLEMENTAL INFORMATION FORM

(B.L.M. ORGANIC ACT)

The name of this claim is Falstaff, which
 is recorded in Docket 41 at page
243 in the office of the Recorder
 of GRAHAM County, Arizona.

The latest amendment of the aforesaid claim is the _____
Falstaff claim and recorded in _____
Docket 83 at page 133.

The current owner is KENNECOTT COPPER CORPORATION, % MINE
 ENGINEERING DEPARTMENT, whose address is Hayden, Arizona
 85235.

This is a LODE claim which was
 located on May 25 in the year
 of 1956.

This claim is situated in SE $\frac{1}{4}$, EW $\frac{1}{4}$, NW $\frac{1}{4}$ & NE $\frac{1}{4}$
 of Section (s) 11, 12, 13 & 14, Township 6S,
 Range 26E, G. & S. R. B. & M.

PHOENIX, ARIZONA

OCT 3 10 00 AM '79

RECEIVED
B.L.M. AZ STATE OFFICE

AMENDED LOCATION NOTICE

A MC 67635

Know All Men By These Presents:

That the Kennecott Copper Corporation, the undersigned, has this 9th day of April, 1962, amended, located, and claimed, and by these presents does amend, locate, and claim, by right of the original discovery and this additional and amended location certificate on the

Falstaff lode,

vein, ledge, or deposit, along with vein thereof, with all its dips, angles, and variations.

The length of this claim is 1500 feet, and the Corporation claims 590 feet, in an easterly direction, and 910 feet in a westerly direction from the center of the discovery monument at which this notice is posted, lengthwise of the claim, together with 300 feet in width of the surface grounds, on each side of the center of said claim. The general course of the lode deposit and premises is from the east to the west

The claim is situated and located in the Lone Star Mining District, in Graham County, State of Arizona, about 10 miles in a northeasterly direction from Safford, Arizona.

The surface boundaries of the claim are marked upon the ground as follows:

Beginning at corner No. 1, marked by a monument of stones, thence northerly 600 feet

to corner No. 2, marked by a monument of stones, thence easterly 1500 feet

to corner No. 3, marked by a monument of stones, thence southerly 600 feet

to corner No. 4, marked by a monument of stones, thence westerly 1500 feet

to corner No. 1, the place of beginning.

All done under the provisions of Chapter Six, of Title XXXII, of the Revised Statutes of the United States, and of an Act of the General Assembly of Arizona, entitled "An Act to Codify and Revise the Laws of the Territory of Arizona," approved March 16th, 1901.

This is an Amended Location Notice of the Falstaff Mining Claim, located by Alfred T. Stone on the 25th day of May, 1956, and recorded in book 41 of Records of Mines, at page 243, in the office of the County Recorder of the aforesaid County of Graham to which reference is hereby made, the date of said recording being June 28, 1956.

Dated and posted on the ground this 9th day of April, 1962

Kennecott Copper Corp.

by Sam K. Smyth

Fee No. 1877

STATE OF ARIZONA, County of Graham, ss:

I hereby verify that the within instrument was filed and recorded at request of Kennecott Copper Corp.

5-27-62 3:00 P.M. In Docket 83 Page 133 and indexed in Mines.

Witness my hand and official seal the day and year aforesaid.

H. Lyle Grant

County Recorder

By Ethel Sherman

Deputy Recorder

RECEIVED B.L.M. ARIZONA STATE OFFICE DEC 3 11 00 AM '70

Notice Of Mining Location

LODE CLAIM

A MC 67635

TO ALL WHOM IT MAY CONCERN:

This Mining Claim, the name of which is the Falstaff
Mining Claim, situate on lands belonging to the United States of America, and in which there are valuable mineral
deposits, was entered upon and located for the purpose of exploration and purchase by
Alfred T. Stone a citizen of the United States

(Locator must insert either "a citizen of the United States," or "who has declared his intention to become a
citizen of the United States")

the undersigned, on the 25th day of May, 1956

The length of this claim is 1500 feet
and I claim 400 feet
in a E direction and
1100 feet in a W direction from
the center of the discovery shaft, at which this notice is posted, lengthwise of the claim, together with
300 feet in width on the surface grounds, on each side of the
center of said claim. The general course of the lode deposit and premises is from the

E to the W

The claim is situated and located in the Lone Star Mining District, in
Graham County, in the State of Arizona, about 10 miles
in a NE direction from Safford, Arizona

The surface boundaries of the claim are marked upon the ground as follows: Beginning at

at a point in a E direction 400 feet from
the discovery shaft (at which this notice is posted), being in the center of the E
end line of said claim; thence 300 feet to a post
being the SE corner of said claim; thence
1500 W feet to post being at the
SW corner of said claim; thence 300 feet
to a post at the center of the W end of said claim;
thence 300 feet to a post being at the
NW corner of said claim; thence 1500 E feet
to a post at the NE corner of said claim;
thence 300 feet to the place of beginning.

Dated and posted on the grounds this 25th day of May, 1956

Alfred T. Stone

STATE OF ARIZONA, County of GRAHAM ss.: Fee No 3119

I hereby certify that the within instrument was filed and recorded at request of John E. Cunningham
6/28/56 3:15 P.M. in Docket 41 Page 243 and indexed in Mines.

Witness my hand and official seal the day and year aforesaid.
H. Lyle Grant By Ethel Sherman
County Recorder. Deputy Recorder.

A MC 66892

OCT 3 10 00 AM '79
PHOENIX, ARIZONA

RECEIVED
B.L.M. AZ STATE OFFICE

SUPPLEMENTAL INFORMATION FORM

(B.L.M. ORGANIC ACT)

The name of this claim is Goetz, which is recorded in Docket 41 at page 245 in the office of the Recorder of GRAHAM County, Arizona.

The latest amendment of the aforesaid claim is the _____ claim and recorded in _____ at page _____.

The current owner is KENNECOTT COPPER CORPORATION, % MINE ENGINEERING DEPARTMENT, whose address is Hayden, Arizona 85235.

This is a Lode claim which was located on May 25 in the year of 1956.

This claim is situated in NW¹/₄, SW¹/₄ - NE¹/₄, SE¹/₄ of Section (s) 13 & 14, Township 6S, Range 26E, G. & S. R. B. & M.

RECEIVED OFFICE
B.L.M. AZ STATE
OCT 3 10 00 AM '79
PHOENIX, ARIZONA

Notice Of Mining Location

LODE CLAIM

A MC 67636

TO ALL WHOM IT MAY CONCERN:

This Mining Claim, the name of which is the Goetz
Mining Claim, situate on lands belonging to the United States of America, and in which there are valuable mineral
deposits, was entered upon and located for the purpose of exploration and purchase by
Alfred T. Stone, a citizen of the United States

(Locator must insert either "a citizen of the United States," or "who has declared his intention to become a
citizen of the United States")


the undersigned, on the 25th day of May, 1956
The length of this claim is 1500 feet
and I claim 50 feet
in a N direction and
1450 feet in a S direction from
the center of the discovery shaft, at which this notice is posted, lengthwise of the claim, together with
300 feet in width on the surface grounds, on each side of the
center of said claim. The general course of the lode deposit and premises is from the
high north to the south
The claim is situated and located in the Lone Star Mining District, in
Graham County, in the State of Arizona, about 10 miles
in a NE direction from Safford, Arizona

The surface boundaries of the claim are marked upon the ground as follows: Beginning at

at a point in a N direction 50 feet from
the discovery shaft (at which this notice is posted), being in the center of the N
end line of said claim; thence 300 feet to a post
1500, being the NE corner of said claim; thence
1500 feet to post being at the
SE corner of said claim; thence 300 feet
to a post at the center of the S end of said claim;
thence 300 feet to a post being at the
SW corner of said claim; thence 1500 feet
to a post at the NW corner of said claim;
thence 300 feet to the place of beginning.

Dated and posted on the grounds this 25th day of May, 1956

Alfred T. Stone



STATE OF ARIZONA, County of GRAHAM ss.: Fee No. 3121

I hereby certify that the within instrument was filed and recorded at request of John E. Cunningham

6/28/56 3:15 P.M. in Docket 41 Page 245 and indexed in Mines.

Witness my hand and official seal the day and year aforesaid.

H. Lyle Grant
County Recorder.

By Esthel Sherman
Deputy Recorder.

RECEIVED
BLM. AZ STATE OFFICE
OCT 3 10:00 AM '79
PHOENIX, ARIZONA

A MC 66892



10-11-88 11:15 A.M.

676379

STATE OF ARIZONA, County of Graham, ss Fee \$ 9.00 No. 4158
I hereby certify that the within instrument was filed and recorded a
request of Phelps Dodge Corp
In Docket No. 410 Page 473-4 and indexed in Mining
Witness my hand and official seal of the County and year aforesaid.
SHIRLEY ANGLE
COUNTY RECORDER BY *Shirley Angle*

ARIZONA
AMENDED NOTICE OF LOCATION
(Lode Claim)

Notice is hereby given that Phelps Dodge Corporation, whose mailing address in P. O. Box 187, Morenci, AZ 85540, by its undersigned agent, makes this amended location of the Griesidieck A lode mining claim in the Lone Star Mining District, County of Graham, State of Arizona.

The general course of the claim is from East to West and said claim is located within the SW Quarter of Section 12, Township 6 South, Range 26 East, Gila and Salt River Meridian, Arizona.

This Notice is posted upon a location monument on the centerline of the claim, said monument being located approximately 1589.70 feet North and 46.73 feet East from the SW corner of Section 12, Township 6 South, Range 26 East, G&SRM, Arizona. This claim is 900 feet in length, running 5 feet in a westerly direction and 895 feet in an easterly direction from said location monument and 420 feet in width (210 feet on either side of the centerline of the claim), forming a claim in the shape of a parallelogram.

Starting at the location monument, thence S89°15'00"W 5.00 feet to the West center end of the claim, thence N 0°30'00"E 178.00 feet to the NW corner, thence S87°51'05"E 850.15 feet, to the NE corner, thence S 0°30'00"W 135.00 feet to the East center end, thence S 0°30'00"W 207.00 feet to the SE corner, thence S89°15'00"W 850.00 feet to the SW corner, thence N 0°30'00"E 207.00 feet to the West center end.

The location monument is in Section 12, Township 6 South, Range 26 East, G&SRM, Graham County, Arizona.

The undersigned claims the ground as depicted on the attached map or sketch.

This claim has been monumented in accordance with State and Federal law.

The original location notice and earlier amended location notice(s), if any, are recorded in the Official Records of Graham County, Arizona, and are filed with the Bureau of Land Management Department of Interior, as follows:

Name of Claim	Recorded Date	Doc	Page	BLM Serial Number
Griesidieck	2/13/1957	45	5	AMC 67637

This amended location is made for the purposes of adjusting the boundaries of said claim and correcting any defects which may exist in the original location or the record thereof, hereby waiving no rights acquired under and by virtue of said original location.

Amended, dated and posed on the ground this 9th day of August, 1988. Time: 1:36 PM.

PHELPS DODGE CORPORATION
Owner

By *Ray E. Thresher*
Agent

Sandra P. Adams
Witness

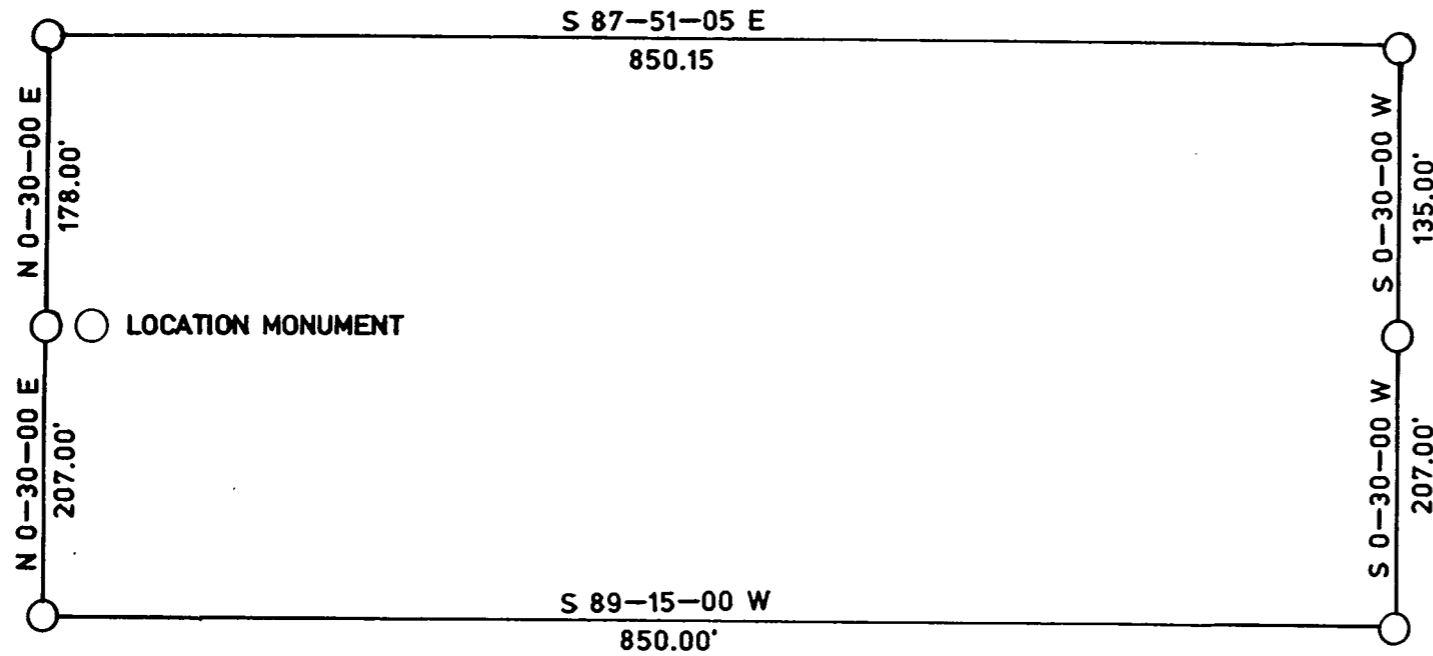
RECEIVED
B.L.M. AZ STATE OFFICE

OCT 13 1988

7:45 A.M.
PHOENIX, ARIZONA

ENTERED IN COMPUTER
10-18-88 *lj*

DOCKET 410 PAGE 473



410 PAGE 174

LOCATION MONUMENT LOCATED APPROXIMATELY 1589.70 FEET NORTH AND 46.73 FEET EAST FROM THE SWC CORNER OF SEC. 12, T 6 S, R 26 E, G&SRM, GRAHAM COUNTY, ARIZONA.

THE LOCATION MONUMENT, CENTER END MONUMENTS AND CORNER MONUMENTS ARE MARKED 2"X2"X5' WOODEN POSTS.

RECEIVED
B.L.M. AZ STATE OFFICE

OCT 13 1988

7:45 A.M.
PHOENIX, ARIZONA

TITLE
GRIESIDIECK A
LODE CLAIM
AMENDED NOTICE OF LOCATION



Drawn by:
Scale: NONE Date:
No.

SUPPLEMENTAL INFORMATION FORM

(B.L.M. ORGANIC ACT)

The name of this claim is Griesidieck, which
 is recorded in Docket 45 at page
5 in the office of the Recorder
 of GRAHAM County, Arizona.

The latest amendment of the aforesaid claim is the _____
 _____ claim and recorded in _____
 _____ at page _____.

The current owner is KENNECOTT COPPER CORPORATION, % MINE
 ENGINEERING DEPARTMENT, whose address is Hayden, Arizona
 85235.

This is a LODE claim which was
 located on February 12 in the year
 of 1957.

This claim is situated in SW $\frac{1}{4}$
 of Section (s) 12, Township 6S,
 Range 26E, G. & S. R. B. & M.

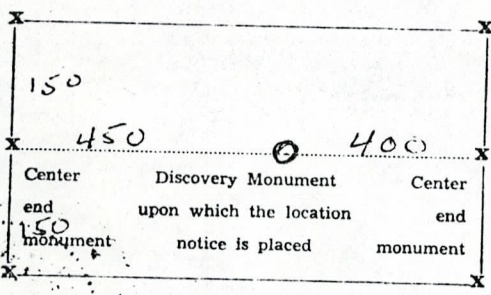
RECEIVED
 B.L.M. AZ STATE OFFICE
 OCT 3 10 00 AM '79
 PHOENIX, ARIZONA

NOTICE OF LOCATION

NOTICE IS HEREBY GIVEN That the Griesdieck Mining
 Claim was located by Donald W Maltzahn
 on this 12 day of February, 1957, for mining purposes. Said claim
 is ⁸⁵⁰~~1600~~ feet in length along the vein or deposit of mineral-bearing rock in place and ¹⁵⁰~~300~~ feet in width on each
 side of the center of said vein or deposit, from end to end of said claim. The general course of this claim is
East-west
 and is situated in the Lone Star Mining District. Graham
Webber Peak County, Arizona, about 2 miles sw of

(Write on above lines the distance and direction the claim is from some permanent and natural object, such as a mountain, peak, stream, etc.)

This claim runs from the discovery monument, or stake on which the notice is posted, 450
 feet in a west direction to the west center
 end monument, or stake, and 400 feet in a east
 direction from the aforesaid monument, or stake, to the East center end monument
 or stake, and is also marked by two corner monuments, or stakes, at each end of said claim, one on each side
 of and ¹⁵⁰~~300~~ feet from the center end monuments, or stakes, making the claim in the form of a parallelogram.



Donald W Maltzahn
 Locator.

RECEIVED
 B.L.M. AZ STATE OFFICE
 OCT 3 10 00 AM '79
 PHOENIX, ARIZONA

STATE OF ARIZONA, County of Graham ss.: Fee No. 699

I hereby certify that the within instrument was filed and recorded at request of R. F. Robinson
2/13/57 11:45 A. M. in Docket 45 Page 5 and indexed in Mines.

Witness my hand and official seal the day and year aforesaid.

H. Lyle Grant
 County Recorder.

By Libel Sherman
 Deputy Recorder.

A MC 66892

A MC 67637



62638 *ly*

10-11-88 11:15 A.M.
STATE OF ARIZONA, County of Graham, ss Fee \$ 9.00 No. 4148
I hereby certify that the within instrument was filed and recorded at
request of Phelps Dodge Corp
In Docket No. 410 Page 453-4 and indexed in Mining
Witness my hand and official seal the day and year aforesaid.
SHIRLEY ANGLE
COUNTY RECORDER BY *Shirley Angle*

ARIZONA
AMENDED NOTICE OF LOCATION
(Lode Claim)

Notice is hereby given that Phelps Dodge Corporation, whose mailing address in P. O. Box 187, Morenci, AZ 85540, by its undersigned agent, makes this amended location of the Iron Wood A lode mining claim in the Lone Star Mining District, County of Graham, State of Arizona.

The general course of the claim is from East to West and said claim is located within the NW Quarter of Section 12, Township 6 South, Range 26 East, Gila and Salt River Meridian, Arizona.

This Notice is posted upon a location monument on the centerline of the claim, said monument being located approximately 1428.04 feet South and 702.56 feet West from the N 1/4 corner of Section 12, Township 6 South, Range 26 East, G&SRM, Arizona. This claim is 550 feet in length, running 5 feet in a westerly direction and 545 feet in an easterly direction from said location monument and 170 feet in width (85 feet on either side of the centerline of the claim), forming a claim in the shape of a parallelogram.

Starting at the location monument, thence N75°26'00"W 5.00 feet to the West center end of the claim, thence N17°37'30"E 80.38 feet to the NW corner, thence S75°26'00"E 542.90 feet, to the NE corner, thence S17°37'30"W 80.38 feet to the East center end, thence S17°37'30"W 80.38 feet to the SE corner, thence N75°26'00"W 542.90 feet to the SW corner, thence N17°37'30"E 80.38 feet to the West center end.

The location monument is in Section 12, Township 6 South, Range 26 East, G&SRM, Graham County, Arizona.

The undersigned claims the ground as depicted on the attached map or sketch.

This claim has been monumented in accordance with State and Federal law.

The original location notice and earlier amended location notice(s), if any, are recorded in the Official Records of Graham County, Arizona, and are filed with the Bureau of Land Management Department of Interior, as follows:

Name of Claim	Recorded Date	Doc	Page	BLM Serial Number
Iron Wood	2/13/1957	45	6	AMC 67638
Iron Wood	2/20/1963	87	303	AMC 67638

This amended location is made for the purposes of adjusting the boundaries of said claim and correcting any defects which may exist in the original location or the record thereof, hereby waiving no rights acquired under and by virtue of said original location.

Amended, dated and posed on the ground this 9th day of August, 1988. Time: 9:12 AM.

PHELPS DODGE CORPORATION
Owner

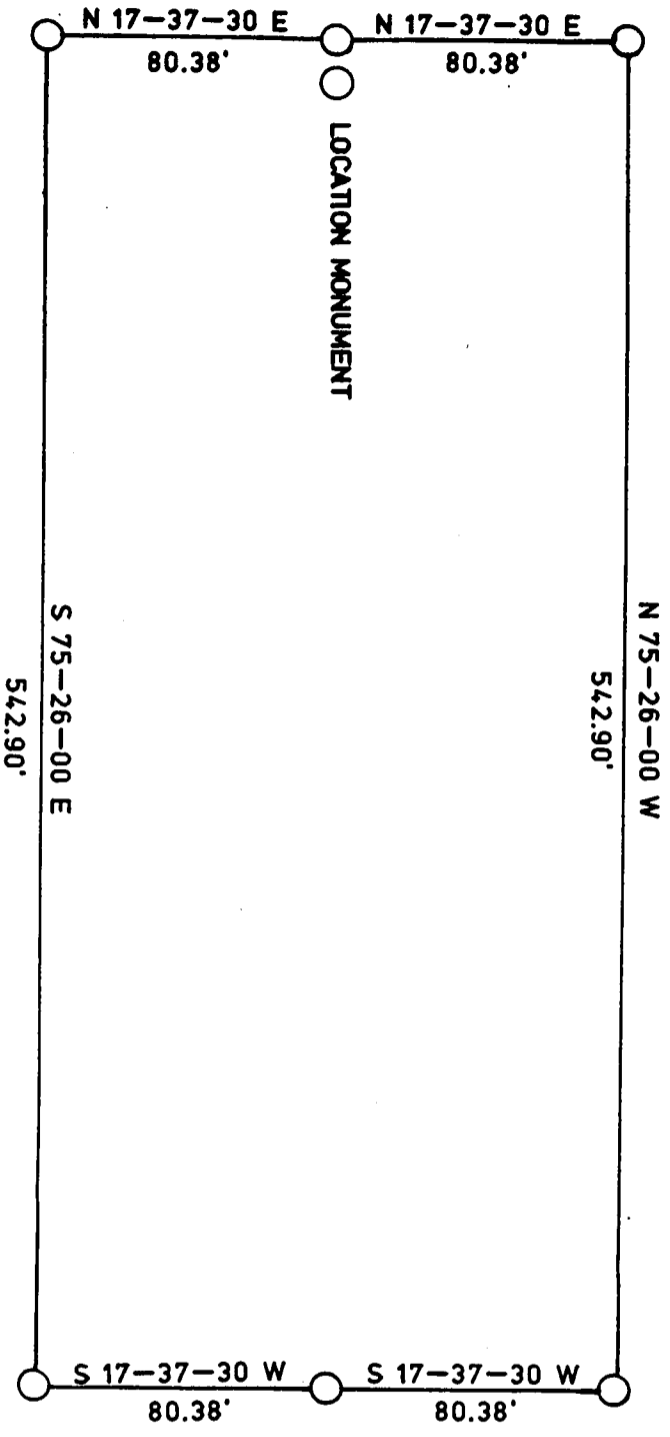
By *Ray S. Thessier*
Agent

Soda B. Adams
Witness

RECEIVED
B.L.M. AZ STATE OFFICE
OCT 13 1988
7:45 A.M.
PHOENIX, ARIZONA

ENTERED IN COMPUTER
DOCKET 410 PAGE 453 10-18-88 *ly*

LOCATION MONUMENT LOCATED APPROXIMATELY 1428.04 FEET SOUTH AND 702.56 FEET WEST FROM THE N 1/4 CORNER OF SEC. 12, T 6 S, R 26 E, G&SRM, GRAHAM COUNTY, ARIZONA.
 THE LOCATION MONUMENT, CENTER END MONUMENTS AND CORNER MONUMENTS ARE MARKED 2"X2"X5" WOODEN POSTS.



BOOK: 410 PAGE 454

TITLE

IRON WOOD A
 LOSE CLAIM
 AMENDED NOTICE OF LOCATION



Drawn by:
 Scale: NONE Date:
 No.

RECEIVED
 B.L.M. AZ STATE OFFICE

OCT 13 1988
 7:45 A.M.
 PHOENIX, ARIZONA

SUPPLEMENTAL INFORMATION FORM

(B.L.M. ORGANIC ACT)

The name of this claim is Ironwood, which
 is recorded in Docket 45 at page
6 in the office of the Recorder
 of GRAHAM County, Arizona.

The latest amendment of the aforesaid claim is the
Ironwood claim and recorded in
Docket 87 at page 303.

The current owner is KENNECOTT COPPER CORPORATION, % MINE
 ENGINEERING DEPARTMENT, whose address is Hayden, Arizona
 85235.

This is a LODE claim which was
 located on February 12 in the year
 of 1957.

This claim is situated in NW¹/₄
 of Section (s) 12, Township 6S,
 Range 26E, G. & S. R. B. & M.

RECEIVED OFFICE
 B.L.M. AZ STATE OFFICE
 OCT 3 10 00 AM '79
 PHOENIX, ARIZONA

AMENDED LOCATION NOTICE

A MC 67638

Know All Men By These Presents:

That KENNECOTT COPPER CORPORATION, the undersigned, has this 18th day of February, 1963, amended, located, and claimed, and by these presents does amend, locate, and claim, by right of the original discovery and this additional and amended location certificate on the IRON WOOD lode, vein, ledge, or deposit, along with vein thereof, with all its dips, angles, and variations.

The length of this claim is 543 feet, and the Corporation claims 90 feet, in a N 75°-26' W direction, and 453 feet in a S 75°-26' E direction from the center of the discovery Monument, at which this notice is posted, lengthwise of the claim, together with about 81 feet in width of the surface grounds, on each side of the center of said claim. The general course of the lode deposit and premises is from the Northwest to the Southeast.

The claim is situated and located in the Lone Star Mining District, in Graham County, State of Arizona, about 10 miles in a Northeasterly direction from Safford, Arizona.

The surface boundaries of the claim are marked upon the ground as follows: Beginning at corner No. 1. Rock monument, thence Northwesterly 543 feet to corner No. 2. a rock monument, thence Northeasterly 161 feet to corner No. 3. a rock monument, thence Southeasterly 543 feet to corner No. 4. a rock monument, thence Southwesterly 161 feet to corner No. 1, the place of beginning.

All done under the provisions of Chapter Six, of Title XXXII, of the Revised Statutes of the United States, and of an Act of the General Assembly of Arizona, entitled "An Act to Codify and Revise the Laws of the Territory of Arizona," approved March 16th, 1901.

This is an Amended Location Notice of the IRON WOOD Mining Claim, located by R.F. Robinson

on the 12th day of February, 1957, and recorded in book Docket 45 of Records of Mines, at page 6, in the office of the County Recorder of the aforesaid County of Graham to which reference is hereby made, the date of said recording being February 13, 1957.

Noted and posted on the ground this 18th day of February, 1963.



Kennecott Copper Corporation

by Sam K. Smyth Fee No. 705

STATE OF ARIZONA, County of Graham, ss: I hereby certify that the within instrument was filed and recorded at request of Kennecott Copper Corp.

on 2-20-63 2:15 P.M. in Docket 87 Page 303 and indexed in Mines.

Witness my hand and official seal the day and year aforesaid. H. Lyle Grant, County Recorder. Etzel Sherman, Deputy Recorder.

RECEIVED OFFICE B.L.M. AZ STATE OCT 3 10 00 AM '79 PHOENIX ARIZONA

NOTICE OF LOCATION

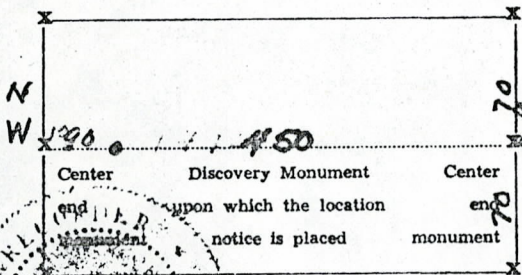
A MC 67638

NOTICE IS HEREBY GIVEN That the IRON WOOD Mining Claim was located by R.F. Robinson on this 12 day of February, 1957, for mining purposes. Said claim is 1500 feet in length along the vein or deposit of mineral-bearing rock in place and 300 feet in width on each side of the center of said vein or deposit, from end to end of said claim. The general course of this claim is


S. Easterly and is situated in the None star Mining District Graham County, Arizona, about 10 miles N.E. of Safford ARIZONA

(Write on above lines the distance and direction the claim is from some permanent and natural object, such as a mountain, peak, stream, etc.)

This claim runs from the discovery monument, or stake on which the notice is posted, 90 feet in a N.W. direction to the N.W. center end monument, or stake, and 450 feet in a S.E. direction from the aforesaid monument, or stake, to the S.E. center end monument or stake, and is also marked by two corner monuments, or stakes, at each end of said claim, one on each side of and 300 feet from the center end monuments, or stakes, making the claim in the form of a parallelogram.



R.F. Robinson Locator.



STATE OF ARIZONA, County of Graham ss.: Fee No. 700

I hereby certify that the within instrument was filed and recorded at request of R. F. Robinson 2/13/57 11:45 A.M. in Docket 45 Page 6 and indexed in Mines.

Witness, my hand and official seal the day and year aforesaid.

E. Lyle Grant County Recorder.

By Edel Sherman Deputy Recorder.

A MC 66892

RECEIVED STATE OFFICE
PHOENIX, ARIZONA
DEC 3 10 00 AM '70



67639 lpi

ARIZONA
AMENDED NOTICE OF LOCATION
(Lode Claim)

10-11-88 11:15 A.M. \$ 9.00 No. 4149
STATE OF ARIZONA, County of Graham, ss Fee \$
I hereby certify that the within instrument was filed and recorded at
request of Phelps Dodge Corp
In Docket No. 410 Page 455-6 and indexed in Mining
Witness my hand and official seal the day and year aforesaid.
SHIRLEY ANGLE
COUNTY RECORDER BY [Signature]

Notice is hereby given that Phelps Dodge Corporation, whose mailing address in P. O. Box 187, Morenci, AZ 85540, by its undersigned agent, makes this amended location of the Ithaca No. 9A lode mining claim in the Lone Star Mining District, County of Graham, State of Arizona.

The general course of the claim is from East to West and said claim is located within the SE Quarter of Section 12, Township 6 South, Range 26 East, Gila and Salt River Meridian, Arizona.

This Notice is posted upon a location monument on the centerline of the claim, said monument being located approximately 1420.35 feet North and 672.62 feet East from the S 1/4 corner of Section 12, Township 6 South, Range 26 East, G&SRM, Arizona. This claim is 1500 feet in length, running 5 feet in a westerly direction and 1495 feet in an easterly direction from said location monument and 600 feet in width (300 feet on either side of the centerline of the claim), forming a claim in the shape of a parallelogram.

Starting at the location monument, thence S88°20'00"W 5.00 feet to the West center end of the claim, thence N 1°40'00"W 300.00 feet to the NW corner, thence N88°20'00"E 1499.00 feet, to the NE corner, thence S 1°40'00"E 300.00 feet to the East center end, thence S 1°40'00"E 300.00 feet to the SE corner, thence S88°20'00"W 1499.00 feet to the SW corner, thence N 1°40'00"W 300.00 feet to the West center end.

The location monument is in Section 12, Township 6 South, Range 26 East, G&SRM, Graham County, Arizona.

The undersigned claims the ground as depicted on the attached map or sketch.

This claim has been monumented in accordance with State and Federal law.

The original location notice and earlier amended location notice(s), if any, are recorded in the Official Records of Graham County, Arizona, and are filed with the Bureau of Land Management Department of Interior, as follows:

Name of Claim	Recorded Date	Doc	Page	BLM Serial Number
Ithaca No. 9	8/13/1956	42	130	AMC 67639

This amended location is made for the purposes of adjusting the boundaries of said claim and correcting any defects which may exist in the original location or the record thereof, hereby waiving no rights acquired under and by virtue of said original location.

Amended, dated and posed on the ground this 9th day of August, 1988. Time: 11:26AM.

PHELPS DODGE CORPORATION
Owner

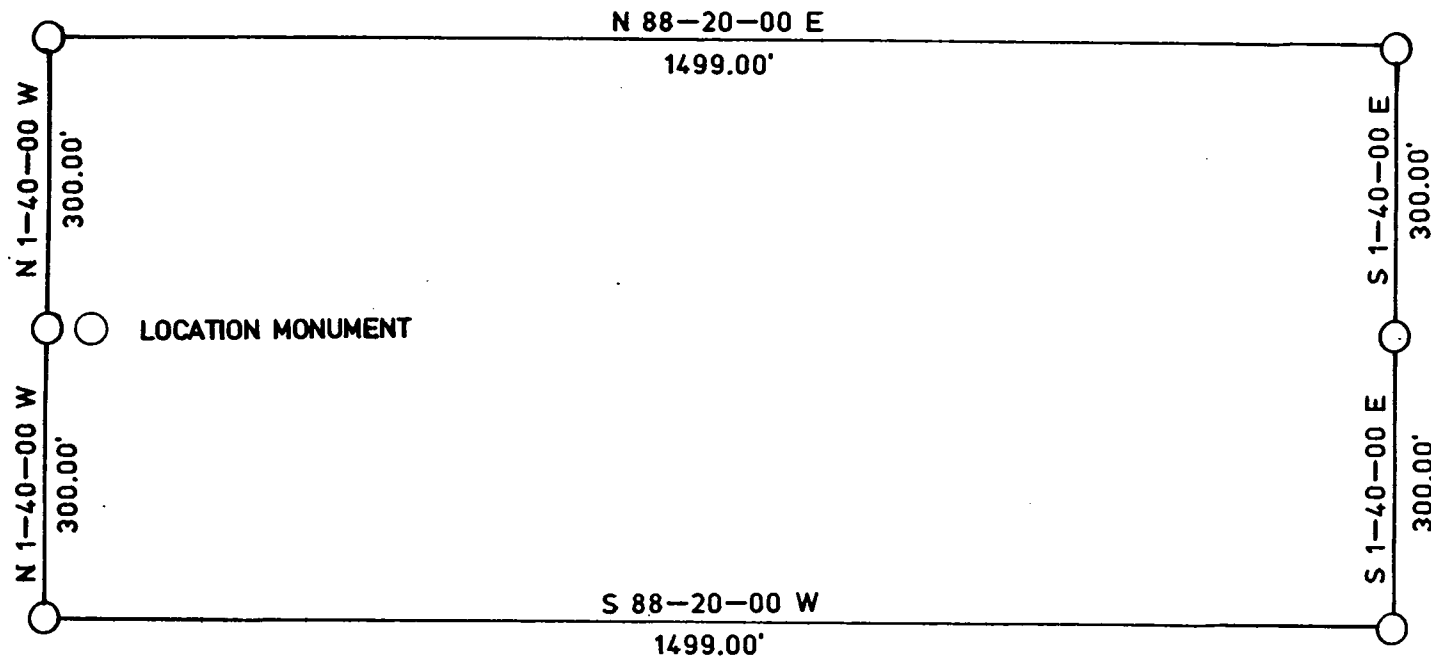
By [Signature]
Agent

[Signature]
Witness

RECEIVED
B.L.M. AZ STATE OFFICE

OCT 13 1988
7:45 A.M.
PHOENIX, ARIZONA

ENTERED IN COMPUTER
10-18 88 lpi



410 PAGE 456

LOCATION MONUMENT LOCATED APPROXIMATELY 1420.35 FEET NORTH AND 672.62 FEET EAST FROM THE S 1/4 CORNER OF SEC. 12, T 6 S, R 26 E, G&SRM, GRAHAM COUNTY, ARIZONA.

THE LOCATION MONUMENT, CENTER END MONUMENTS AND CORNER MONUMENTS ARE MARKED 2"X2"X5' WOODEN POSTS.

RECEIVED
 B.L.M. AZ STATE OFFICE
 OCT 13 1988
 7:45 A.M.
 PHOENIX, ARIZONA

TITLE ITHACA NO. 9A LODGE CLAIM AMENDED NOTICE OF LOCATION		Drawn by:
		Scale: NONE Date:
		No.

SUPPLEMENTAL INFORMATION FORM

(B.L.M. ORGANIC ACT)

The name of this claim is Ithaca No. 9, which
 is recorded in (notice not filed before/it was amended
at page
_____ in the office of the Recorder
 of GRAHAM County, Arizona.

The latest amendment of the aforesaid claim is the _____
Ithaca claim and recorded in _____
Docket 42 at page 130.

The current owner is KENNECOTT COPPER CORPORATION, % MINE
 ENGINEERING DEPARTMENT, whose address is Hayden, Arizona
 85235.

This is a LODE claim which was
 located on May 25 in the year
 of 1956.

This claim is situated in SE $\frac{1}{4}$
 of Section (s) 12, Township 6S,
 Range 26E, G. & S. R. B. & M.

RECEIVED
 B.L.M. AZ STATE OFFICE
 PHOENIX, ARIZONA
 OCT 3 10 00 AM '79

AMENDED LOCATION NOTICE

Know All Men By These Presents:

That ALFRED T. STONE the undersigned, has this 8 day of August, 1956, amended, located, and claimed, and by these presents does amend, locate, and claim, by right of the original discovery and this additional and amended location certificate on the ITHACA NO. 9 AMMENDED lode, vein, ledge, or deposit, along the vein thereof, with all its dips, angles, and variations.

The length of this claim is 1500 feet, and I claim 1450 feet, in an EASTERLY direction, and 50 feet in a WESTERLY direction from the center of the discovery, at which this notice is posted, lengthwise of the claim, together with 300 feet in width of the surface grounds, on each side of the center of said claim. The general course of the lode deposit and premises is from the West to the East


The claim is situated and located in the LONE STAR Mining District, in GRAHAM County, State of Arizona, about 10 miles in a NE direction from SAFFORD

The surface boundaries of the claim are marked upon the ground as follows:

Beginning at corner No. 1 S 2 E - 300 feet to E end center, then S 2 E - 300 feet to corner No. 2 S 88 W - 1500 feet to corner No. 3 then N 2 W - 300 feet to W End center, then N 2 W - 300 feet to corner No. 4 then N 88 E - 1500 feet to corner No. 1, the place of beginning.

All done under the provisions of Chapter Six, of Title XXXII, of the Revised Statutes of the United States and of an Act of the General Assembly of Arizona, entitled "An Act to Codify and Revise the Laws of the Territory of Arizona," approved March 16th, 1901.

This is an Amended Location Notice of the ITHACA NO. 9 Mining Claim, located by ALFRED T. STONE on the 25 day of MAY, 1956, and recorded in book of Records of Mines, at page, in the office of the County Recorder of the aforesaid County of to which reference is hereby made.



Dated and posted on the ground this 8 day of August 1956

Alfred T. Stone

STATE OF ARIZONA, County of Graham, ss:

Fee No. 3622 \$1.00

I hereby certify that the within instrument was filed and recorded at request of Richard Pearl 8-13-56 3:55 P.M. in Docket 42 Page 130 and indexed in Mines.

Witness my hand and official seal the day and year aforesaid.

H. Lyle Grant

County Recorder

By

Richard Pearl

Recorder

RECEIVED BLM. AZ STATE OFFICE OCT 3 10 00 AM '79 PHOENIX, ARIZONA

This ~~is~~ ^{from} location ~~where~~ ^{where} I ~~then~~ ^{then} ~~staked~~ ^{staked} Flag on ~~also~~ ^{also} removed,

Notice Of Mining Location

LODE CLAIM

L.B. - 8/18/56

A MC 67639

TO ALL WHOM IT MAY CONCERN:

This Mining Claim, the name of which is the ITHACA 9
Mining Claim, situate on lands belonging to the United States of America, and in which there are valuable mineral
deposits, was entered upon and located for the purpose of exploration and purchase by Alfred T. Stone, a citizen of the
United States

(Locator must insert either "a citizen of the United States" or "who has declared his intention to become a
citizen of the United States")

the undersigned, on the 11 day of July, 1956

The length of this claim is 500 feet
and 150 feet
in a N 5 direction and
1350 feet in a S direction from

the center of the discovery shaft, at which this notice is posted, lengthwise of the claim, together with
150 feet in width on the surface grounds, on each side of the
center of said claim. The general course of the lode deposit and premises is from the

NE the S
The claim is situated and located in the ITHACA 9 Mining District, in
Graham County, in the State of Arizona, about 10.7 miles
in a NE direction from Jefferson

The surface boundaries of the claim are marked upon the ground as follows, beginning at

at a point in a N direction 150 feet from
the discovery shaft (at which this notice is posted), being in the center of the
end line of said claim; thence 300 E feet to a Post
NE corner of said claim; thence
1500 feet to Post being at the
SE corner of said claim; thence 300 feet
to a Post at the center of the S end of said claim;
thence 300 feet to a Post being at the
SW corner of said claim; thence 1500 feet
to a Post at the NE corner of said claim;
thence 300 feet to the place of beginning.

Dated and posted on the grounds this 11 day of July, 1956
Alfred T. Stone

STATE OF ARIZONA, County of _____ ss.: Fee No. _____
I hereby certify that the within instrument was filed and recorded at request of _____
_____ in Docket _____ Page _____ and indexed in Mines.
Witness my hand and official seal the day and year aforesaid.

County Recorder. By _____ Deputy Recorder.

REPLACED
ITHACA 9
AMENDED

RECEIVED
B.L.M. AZ STATE OFFICE
OCT 3 10 00 AM '79

A MC 66892



10-11-88 11:15 A.M.

67640 *ep*

ARIZONA
AMENDED NOTICE OF LOCATION
(Lode Claim)

STATE OF ARIZONA, County of Graham, ss Fee \$ 9.00 No. 4150
I hereby certify that the within instrument was filed and recorded at
request of Phelps Dodge Corp
In Docket No. 410 Page 457-8 and indexed in Mining
Witness my hand and official seal the day and year aforesaid.
SHIRLEY ANGLE
COUNTY RECORDER BY *Shirley Angle* Deputy

Notice is hereby given that Phelps Dodge Corporation, whose mailing address in P. O. Box 187, Morenci, AZ 85540, by its undersigned agent, makes this amended location of the Ithaca No. 12A lode mining claim in the Lone Star Mining District, County of Graham, State of Arizona.

The general course of the claim is from East to West and said claim is located within the SE & SW Quarter's of Section 12, Township 6 South, Range 26 East, Gila and Salt River Meridian, Arizona.

This Notice is posted upon a location monument on the centerline of the claim, said monument being located approximately 1420.06 feet North and 662.62 feet East from the S 1/4 corner of Section 12, Township 6 South, Range 26 East, G&SRM, Arizona. This claim is 1500 feet in length, running 5 feet in a westerly direction and 1495 feet in a easterly direction from said location monument and 600 feet in width (300 feet on either side of the centerline of the claim), forming a claim in the shape of a parallelogram.

Starting at the location monument, thence N88°20'00"E 5.00 feet to the East center end of the claim, thence S 1°40'00"E 300.00 feet to the SE corner, thence S88°20'00"W 1499.00 feet, to the SW corner, thence N 1°40'00"W 300.00 feet to the West center end, thence N 1°40'00"W 300.00 feet to to the NW corner, thence N88°20'00"E 1499.00 feet to the NE corner, thence S 1°40'00"E 300.00 feet to the East center end.

The location monument is in Section 12, Township 6 South, Range 26 East, G&SRM, Graham County, Arizona.

The undersigned claims the ground as depicted on the attached map or sketch.

This claim has been monumented in accordance with State and Federal law.

The original location notice and earlier amended location notice(s), if any, are recorded in the Official Records of Graham County, Arizona, and are filed with the Bureau of Land Management Department of Interior, as follows:

Name of Claim	Recorded Date	Doc	Page	BLM Serial Number
Ithaca No. 12	8/13/1956	42	133	AMC 67640

This amended location is made for the purposes of adjusting the boundaries of said claim and correcting any defects which may exist in the original location or the record thereof, hereby waiving no rights acquired under and by virtue of said original location.

Amended, dated and posed on the ground this 9th day of August, 1988. Time: 11:30AM.

PHELPS DODGE CORPORATION
Owner

By *Ray E. Thuesen*
Agent

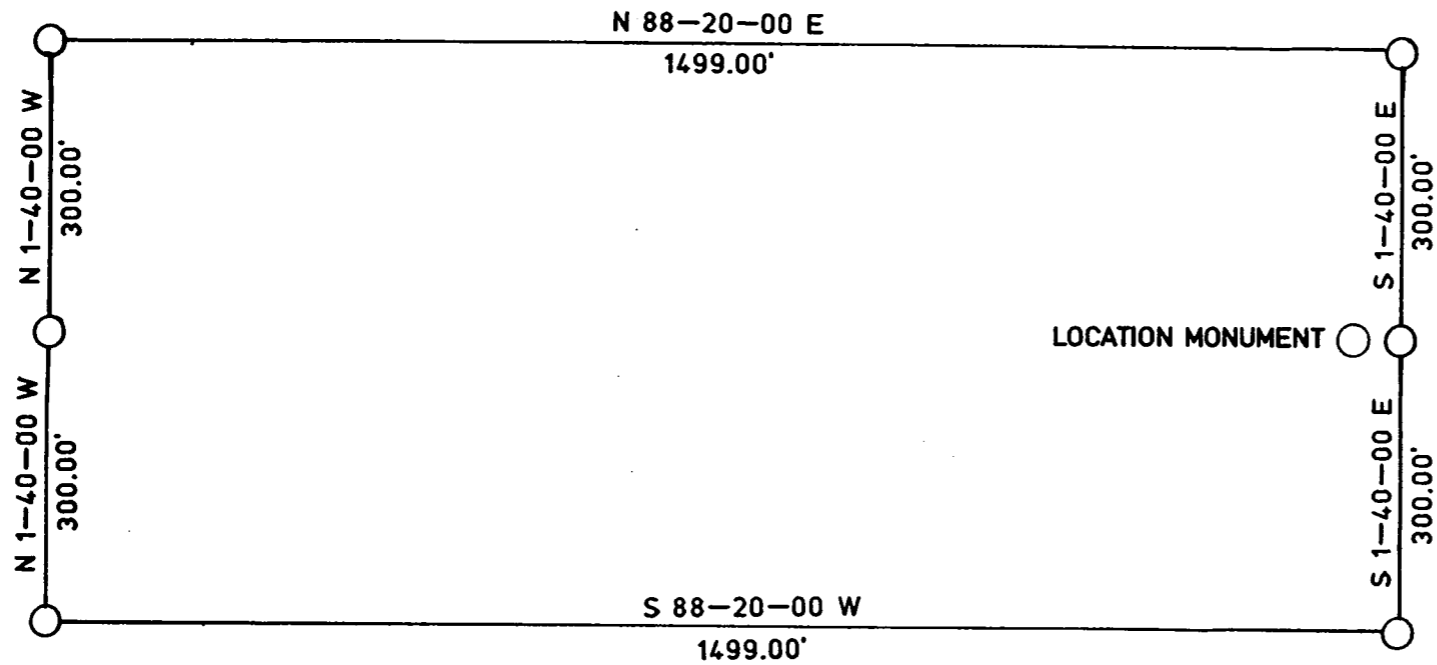
Sandra B. Adams
Witness

RECEIVED
B.L.M. AZ STATE OFFICE

OCT 13 1988

7:45 A.M.
PHOENIX, ARIZONA

ENTERED IN COMPUTER
10-18-88 *ep*



410 459

LOCATION MONUMENT LOCATED APPROXIMATELY 1420.06 FEET NORTH AND 662.62 FEET EAST FROM THE S 1/4 CORNER OF SEC. 12, T 6 S, R 26 E, G&SRM, GRAHAM COUNTY, ARIZONA.

THE LOCATION MONUMENT, CENTER END MONUMENTS AND CORNER MONUMENTS ARE MARKED 2"X2"X5' WOODEN POSTS.

TITLE ITHACA NO. 12A
 LODE CLAIM
 AMENDED NOTICE OF LOCATION



Drawn by:
 Scale: NONE Date:
 No.

RECEIVED
 B.L.M. AZ STATE OFFICE

OCT 13 1988

7:45 A.M.
 PHOENIX, ARIZONA

SUPPLEMENTAL INFORMATION FORM

(B.L.M. ORGANIC ACT)

The name of this claim is Ithaca No. 12, which
 is recorded in Docket 41 at page
237 in the office of the Recorder
 of GRAHAM County, Arizona.

The latest amendment of the aforesaid claim is the _____
Ithaca No. 12 claim and recorded in _____
Docket 42 at page 133.

The current owner is KENNECOTT COPPER CORPORATION, % MINE
 ENGINEERING DEPARTMENT, whose address is Hayden, Arizona
 85235.

This is a LODE claim which was
 located on May 25 in the year
 of 1956.

This claim is situated in _____ SW $\frac{1}{4}$, SE $\frac{1}{4}$
 of Section (s) 12, Township 6S,
 Range 26E, G. & S. R. B. & M.

RECEIVED
 B.L.M. AZ STATE OFFICE
 OCT 3 10 00 AM '79
 PHOENIX, ARIZONA

AMENDED LOCATION NOTICE

A MC 67640

Know All Men By These Presents:

That Keith Martin, a citizen of the U.S. the undersigned, has this 8th day of August, 1956, amended, located, and claimed, and by these presents does amend, locate, and claim, by right of the original discovery and this additional and amended location certificate on the ITHACHA No. 12 lode, vein, ledge, or deposit, along the vein thereof, with all its dips, angles, and variations.

The length of this claim is 1500 feet, and 1450 claim 1450 feet, in a WEST direction, and 50 feet in a EAST direction from the center of the discovery, at which this notice is posted, lengthwise of the claim, together with 300 feet in width of the surface grounds, on each side of the center of said claim. The general course of the lode deposit and premises is from the EAST to the WEST.


The claim is situated and located in the LANE STAR Mining District, in Graham County, State of Arizona, about 10 miles N.E. in a N.E. direction from Superior, Ariz.

The surface boundaries of the claim are marked upon the ground as follows:
Beginning at a point in a N. 88° E. direction 50 feet from the discovery shaft (at which this notice is posted), being in the center of the east end line of said claim; thence S. 2° E. - 300' to corner No. 1; thence S. 88° W. - 1500 feet to a cairn, being the S.E. corner of said claim; thence N. 3° W. - 300 feet to a cairn at the center of the WEST end of said claim; thence N. 3° W. - 300 feet to a cairn, being at the NW corner of said claim; thence N. 88° E. - 1500 feet to a cairn at the NE corner of said claim; thence S. 2° E. - 300 feet to the place of beginning to corner No. 1, the place of beginning.

RECEIVED
B.L.M. AZ STATE OFFICE
OCT 3 10 00 AM '79
PHOENIX, ARIZONA

All done under the provisions of Chapter Six, of Title XXXII, of the Revised Statutes of the United States, and of an Act of the General Assembly of Arizona, entitled "An Act to Codify and Revise the Laws of the Territory of Arizona," approved March 16th, 1901.

This is an Amended Location Notice of the ITHACHA No. 12 Mining Claim, located by Keith Martin on the 25 day of May, 1956, and recorded in book DOCKET 41 of Records of Mines, at page 237, in the office of the County Recorder of the aforesaid County of Graham to which reference is hereby made.



Dated and posted on the ground this 8 day of August, 1956
Keith Martin
Keith Martin

STATE OF ARIZONA, County of Graham, ss:
I hereby certify that the within instrument was filed and recorded at request of Richard Pearl 8-13-56 3:55 P.M. in Docket 42 Page 133 and indexed in Mines.
Witness my hand and official seal the day and year aforesaid.
H. Lyle Grant County Recorder. By [Signature] Deputy Recorder.

A MC 67640

place removed from record and filed
also when I have Amended were stated

Notice Of Mining Location

LODE CLAIM

TO ALL WHOM IT MAY CONCERN:

This Mining Claim, the name of which is the ITHACA No. 12
Mining Claim, situate on lands belonging to the United States of America, and in which there are valuable mineral
deposits, was entered upon and located for the purpose of exploration and purchase by
KEITH MARTIN A CITIZEN OF THE UNITED STATES

(Locator must insert either "a citizen of the United States," or "who has declared his intention to become a
citizen of the United States")

the undersigned, on the 25th day of Nov, 1936

The length of this claim is 1500 feet
and 1 claim. 1350 feet

in a S direction and DUPL.
150 feet in N direction from

the center of the discovery shaft, at which this notice is posted, lengthwise of the claim, together with
300 feet in width on the surface grounds, on each side of the

center of said claim. The general course of the lode deposit and premises is from the N
to the S

The claim is situated and located in the LOVE STAR Mining District, in
GRAND County, in the State of Arizona, about 1.5 miles

in a S direction from W. B. C. TRAIL

The surface boundaries of the claim are marked upon the ground as follows: Beginning at

at a point in a N direction 150 feet from

the discovery shaft (at which this notice is posted), being in the center of the N
end line of said claim; thence E 300 feet to a CORN

being the NE corner of said claim; thence
S 1500 feet to CORN being at the

SE corner of said claim; thence W 300 feet

to a CORN at the center of the S end of said claim;

thence N 300 feet to a CORN being at the
SW corner of said claim; thence N 1500 feet

to a CORN at the NW corner of said claim;
thence E 300 feet to the place of beginning.

Dated and posted on the grounds this 25th day of Nov, 1936

Keith Martin
A. T. C. STONE, witness

STATE OF ARIZONA, County of _____ ss: Fee No. _____

I hereby certify that the within instrument was filed and recorded at request of _____
_____ in Docket _____ Page _____ and indexed in Mines.

Witness my hand and official seal the day and year aforesaid.

By _____
County Recorder. Deputy Recorder.

REPLACED
ITHACA
12 AMENDED

RECEIVED
BLM. AZ STATE OFFICE
OCT 3 10 00 AM '79
PHOENIX, ARIZONA

Notice Of Mining Location

LODE CLAIM

A MC 67640

TO ALL WHOM IT MAY CONCERN:

This Mining Claim, the name of which is the ITHACA No. 116
Mining Claim, situate on lands belonging to the United States of America, and in which there are valuable mineral
deposits, was entered upon and located for the purpose of exploration and purchase by
KEITH W. GRANT A CITIZEN OF THE UNITED STATES

(Locator must insert either "a citizen of the United States," or "who has declared his intention to become a
citizen of the United States")

the undersigned, on the 25th day of MAY, 1956

The length of this claim is 1500 feet
and 1 claim 100 feet

in a U direction and REPLACED
1422 feet in S direction from

the center of the discovery shaft, at which this notice is posted, lengthwise of the claim, together with
320 feet in width on the surface grounds, on each side of the

center of said claim. The general course of the lode deposit and premises BY N
to the S

The claim is situated and located in the 1200 Mining District, in
GRAHAM County, in the State of Arizona, about 1.75 miles

in a S direction from U.S. 33302 P.M.

The surface boundaries of the claim are marked upon the ground as follows: Beginning at

at a point in a N direction 100 feet from

the discovery shaft (at which this notice is posted), being in the center of the N
end line of said claim; thence E 320 feet to a CAIRN

, being the NE corner of said claim; thence
S 1500 feet to CAIRN being at the

SE corner of said claim; thence W 300 feet

to a CAIRN at the center of the S end of said claim;

thence W 300 feet to a CAIRN being at the

SW corner of said claim; thence N 1500 feet

to a CAIRN at the NW corner of said claim;

thence E 300 feet to the place of beginning.


Dated and posted on the grounds this 25th day of MAY, 1956

Keith W. Grant

STATE OF ARIZONA, County of GRAHAM ss.: Fee No. 3113

I hereby certify that the within instrument was filed and recorded at request of John E. Cunningham
8/28/56 3:15 P. M. in Docket 41 Page 237 and indexed in Mines.

Witness my hand and official seal the day and year aforesaid.
H. Lyle Grant By Edhel Sherman
County Recorder. Deputy Recorder.



RECEIVED
B.L.M. AZ STATE OFFICE
OCT 3 10 00 AM '79

A MC 66892



10-11-88 11:15 A.M.

67641ep

STATE OF ARIZONA, County of Graham, ss Fee \$ 9.00 No. 4151
I hereby certify that the within instrument was filed and recorded at
request of Phelps Dodge Corp
In Docket No. 410 Page 459-60 and indexed in Mining
Witness my hand and official seal the day and year aforesaid.
SHIRLEY ANGLE
COUNTY RECORDER BY Shirley Angle

ARIZONA
AMENDED NOTICE OF LOCATION
(Lode Claim)

Notice is hereby given that Phelps Dodge Corporation, whose mailing address in P. O. Box 187, Morenci, AZ 85540, by its undersigned agent, makes this amended location of the Ithaca No. 15A lode mining claim in the Lone Star Mining District, County of Graham, State of Arizona.

The general course of the claim is from East to West and said claim is located within the NE Quarter of Section 12, Township 6 South, Range 26 East, Gila and Salt River Meridian, Arizona.

This Notice is posted upon a location monument on the centerline of the claim, said monument being located approximately 655.78 feet North and 1801.08 feet West from the E 1/4 corner of Section 12, Township 6 South, Range 26 East, G&SRM, Arizona. This claim is 1500 feet in length, running 5 feet in a westerly direction and 1495 feet in an easterly direction from said location monument and 600 feet in width (300 feet on either side of the centerline of the claim), forming a claim in the shape of a parallelogram.

Starting at the location monument, thence N89°54'40"W 5.00 feet to the West center end of the claim, thence N 3°07'00"W 300.00 feet to the NW corner, thence S89°54'40"E 1500.00 feet, to the NE corner, thence S 3°07'00"E 300.00 feet to the East center end, thence S 3°07'00"E 300.00 feet to the SE corner, thence N89°44'48"W 1500.25 feet to the SW corner, thence N 3°07'00"W 300.00 feet to the West center end.

The location monument is in Section 12, Township 6 South, Range 26 East, G&SRM, Graham County, Arizona.

The undersigned claims the ground as depicted on the attached map or sketch.

This claim has been monumented in accordance with State and Federal law.

The original location notice and earlier amended location notice(s), if any, are recorded in the Official Records of Graham County, Arizona, and are filed with the Bureau of Land Management Department of Interior, as follows:

Name of Claim	Recorded Date	Doc	Page	BLM Serial Number
Ithaca No. 15	6/28/1956	41	236	AMC 67641

This amended location is made for the purposes of adjusting the boundaries of said claim and correcting any defects which may exist in the original location or the record thereof, hereby waiving no rights acquired under and by virtue of said original location.

Amended, dated and posed on the ground this 9th day of August, 1988. Time: 10:18 AM.

PHELPS DODGE CORPORATION
Owner

By Ray E. Thieser
Agent

Robert S. Helme
Witness

RECEIVED
B.L.M. AZ STATE OFFICE

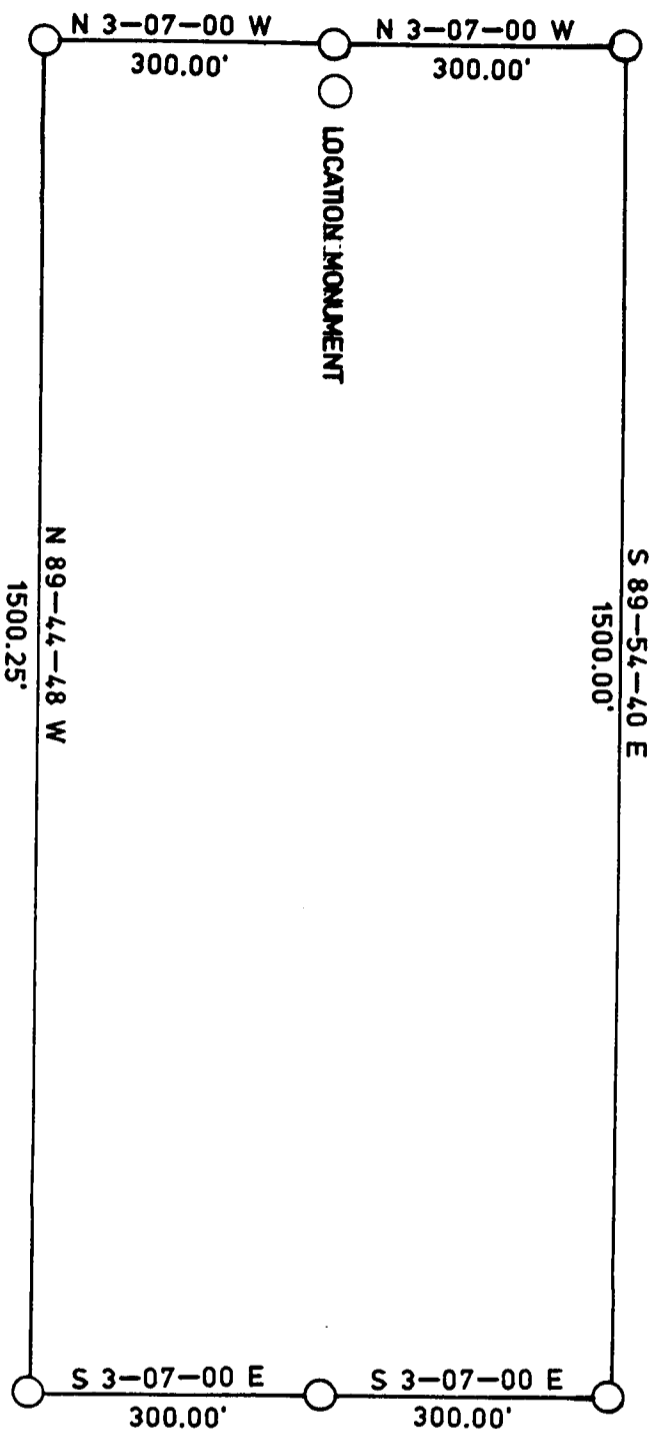
OCT 13 1988

7:45 A.M.
PHOENIX, ARIZONA

ENTERED IN COMPUTER

10-18-88 ly

DOCKET 410 PAGE 459



410 PAGE 460

LOCATION MONUMENT LOCATED APPROXIMATELY 655.78 FEET NORTH AND 1801.08 FEET WEST FROM THE E 1/4 CORNER OF SEC. 12, T 6 S, R 26 E, G&SRM, GRAHAM COUNTY, ARIZONA.
 THE LOCATION MONUMENT, CENTER END MONUMENTS AND CORNER MONUMENTS ARE MARKED 2"X2"X5" WOODEN POSTS.

TITLE ITHACA NO. 15A

LODE CLAIM

AMENDED NOTICE OF LOCATION



Drawn by:

Scale: NONE Date:

No.

RECEIVED
 B.L.M. AZ STATE OFFICE

OCT 13 1988

7:45 A.M.
 PHOENIX, ARIZONA

SUPPLEMENTAL INFORMATION FORM

(B.L.M. ORGANIC ACT)

The name of this claim is Ithaca No. 15, which
 is recorded in Docket 41 at page
236 in the office of the Recorder
 of GRAHAM County, Arizona.

The latest amendment of the aforesaid claim is the _____
 _____ claim and recorded in _____
 _____ at page _____.

The current owner is KENNECOTT COPPER CORPORATION, % MINE
 ENGINEERING DEPARTMENT, whose address is Hayden, Arizona
 85235.

This is a LODE LODE claim which was
 located on May 25 in the year
 of 1956.

This claim is situated in NE $\frac{1}{4}$
 of Section (s) 12, Township 6S,
 Range 26E, G. & S. R. B. & M.

RECEIVED
 B.L.M. AZ STATE OFFICE
 OCT 3 10 00 AM '79
 PHOENIX, ARIZONA

Notice Of Mining Location

LODE CLAIM

TO ALL WHOM IT MAY CONCERN:

This Mining Claim, the name of which is the ITALIAN No. 15
Mining Claim, situate on lands belonging to the United States of America, and in which there are valuable mineral
deposits, was entered upon and located for the purpose of exploration and purchase by

KEVIN ARON WILSON

(Locator must insert either "a citizen of the United States," or "who has declared his intention to become a
citizen of the United States")

the undersigned, on the 15th day of Nov, 1956

The length of this claim is 1500 feet
and 1 claim 1425 feet
in a E direction and 15 feet in a W direction from
the center of the discovery shaft, at which this notice is posted, lengthwise of the claim, together with 300
feet in width on the surface grounds, on each side of the
center of said claim. The general course of the lode deposit and premises is from the W
to the E

The claim is situated and located in the LOME ST-112 Mining District, in
GRAHAM County, in the State of Arizona, about 1.75 miles
in a S direction from W3332 R 22E

The surface boundaries of the claim are marked upon the ground as follows: Beginning at

at a point in a W direction 15 feet from
the discovery shaft (at which this notice is posted), being in the center of the W
end line of said claim; thence N 30 feet to a corner
being the W corner of said claim; thence
E 1500 feet to corner being at the
NE corner of said claim; thence S 300 feet
to a corner at the center of the E end of said claim;
thence S 300 feet to a corner being at the
SE corner of said claim; thence W 1600 feet
to a corner at the SW corner of said claim;
thence N 300 feet to the place of beginning.

Dated and posted on the grounds this 15th day of Nov, 1956

Kevin Aron Wilson

STATE OF ARIZONA, County of GRAHAM ss.: Fee No. 3112

I hereby certify that the within instrument was filed and recorded at request of John E. Cunningham
6/28/56 3:15 P.M. in Docket 41 Page 236 and indexed in Mines.

Witness my hand and official seal the day and year aforesaid.

H. Lyle Grant

County Recorder.

By Edel Sherman

Deputy Recorder.

RECEIVED OFFICE
BLM. AZ STATE
OCT 3 10 00 AM '56
PHOENIX, ARIZONA

A MC 66892



67642
ep

10-11-88 11:15 A.M.

STATE OF ARIZONA, County of Graham, ss Fee \$ 9.00 No. 4152

I hereby certify that the within instrument was filed and recorded at request of Phelps Dodge Corp

In Docket No. 410 Page 461-2 and indexed to Mining

Witness my hand and official seal the day and year aforesaid.

SHIRLEY ANGLE
COUNTY RECORDER BY Shirley Angle Deputy

ARIZONA
AMENDED NOTICE OF LOCATION
(Lode Claim)

Notice is hereby given that Phelps Dodge Corporation, whose mailing address in P. O. Box 187, Morenci, AZ 85540, by its undersigned agent, makes this amended location of the Ithica No. 20A lode mining claim in the Lone Star Mining District, County of Graham, State of Arizona.

The general course of the claim is from North to South and said claim is located within the SW & NW Quarter's of Section 12, Township 6 South, Range 26 East, Gila and Salt River Meridian, Arizona.

This Notice is posted upon a location monument on the centerline of the claim, said monument being located approximately 570.79 feet North and 1119.47 feet East from the W 1/4 corner of Section 12, Township 6 South, Range 26 East, G&SRM, Arizona. This claim is 1500 feet in length, running 5 feet in a Northerly direction and 1495 feet in a Southerly direction from said location monument and 600 feet in width (300 feet on either side of the centerline of the claim), forming a claim in the shape of a parallelogram.

Starting at the location monument, thence N 3°04'00"W 5.00 feet to the North center end of the claim, thence S87°50'00"E 300.00 feet to the NE corner, thence S 3°04'00"E 1474.63 feet, to the SE corner, thence N87°50'00"W 300.00 feet to the South center end, thence N87°50'00"W 300.00 feet to to the SW corner, thence N 3°04'00"W 1474.63 feet to the NW corner, thence S87°50'00"E 300.00 feet to the North center end.

The location monument is in Section 12, Township 6 South, Range 26 East, G&SRM, Graham County, Arizona.

The undersigned claims the ground as depicted on the attached map or sketch.

This claim has been monumented in accordance with State and Federal law.

The original location notice and earlier amended location notice(s), if any, are recorded in the Official Records of Graham County, Arizona, and are filed with the Bureau of Land Management Department of Interior, as follows:

Name of Claim	Recorded Date	Doc	Page	BLM Serial Number
Ithica No. 20	6/28/1956	41	235	AMC 67642
Ithica No. 20	2/20/1962	81	474	AMC 67642

This amended location is made for the purposes of adjusting the boundaries of said claim and correcting any defects which may exist in the original location or the record thereof, hereby waiving no rights acquired under and by virtue of said original location.

Amended, dated and posed on the ground this 9th day of August, 1988. Time: 10:08 AM.

PHELPS DODGE CORPORATION
Owner


By Ray E. Thessier
Agent

Jordan B. Holme
Witness

RECEIVED
B.L.M. AZ STATE OFFICE

OCT 13 1988
7:45 A.M.
PHOENIX, ARIZONA

ENTERED IN COMPUTER
10-18-88 ep



LOCATION MONUMENT LOCATED APPROXIMATELY 570.79 FEET NORTH AND 1119.47 FEET EAST FROM THE W 1/4 CORNER OF SEC. 12, T 6 S, R 26 E, G&SRM, GRAHAM COUNTY, ARIZONA.

THE LOCATION MONUMENT, CENTER END MONUMENTS AND CORNER MONUMENTS ARE MARKED 2"X2"X5' WOODEN POSTS.

TITLE ITHICA NO. 20A
LODE CLAIM
AMENDED NOTICE OF LOCATION

PHELPS DODGE CORPORATION
ENGINEERING AND GEOLOGICAL
SERVICES
 MORENCI BRANCH Date _____

Drawn by _____
 Scale NONE
 No. _____

RECEIVED
 B.L.M. AZ STATE OFFICE
 OCT 13 1988
 7:45 A.M.
 PHOENIX, ARIZONA

SUPPLEMENTAL INFORMATION FORM

(B.L.M. ORGANIC ACT)

The name of this claim is Ithaca No. 20, which
 is recorded in Docket 41 at page
235 in the office of the Recorder
 of GRAHAM County, Arizona.

The latest amendment of the aforesaid claim is the _____
Ithaca No. 20 claim and recorded in _____
Docket 81 at page 474.

The current owner is KENNECOTT COPPER CORPORATION, % MINE
 ENGINEERING DEPARTMENT, whose address is Hayden, Arizona
 85235.

This is a LODE claim which was
 located on May 25 in the year
 of 1956.

This claim is situated in _____ NW $\frac{1}{4}$, SW $\frac{1}{4}$
 of Section (s) 12, Township 6S,
 Range 26E, G. & S. R. B. & M.

RECEIVED
 B.L.M. AZ STATE OFFICE
 OCT 3 10 00 AM '79
 PHOENIX, ARIZONA

AMENDED LOCATION NOTICE

A MC 67642

Know All Men By These Presents

That the Kennecott Copper Corporation, the undersigned, has this 20th day of February, 1962, amended, located, and claimed, and by these presents does amend, locate, and claim, by right of the original discovery and this additional and amended location certificate on the

Ithaca No. 20

lode, vein, ledge, or deposit, along with vein thereof, with all its dips, angles, and variations.

The length of this claim is 1500 feet, and the Corporation claims 50 feet, in a northerly direction, and 1450 feet in a southerly direction from the center of the discovery monument at which this notice is posted, lengthwise of the claim, together with 300 feet in width of the surface grounds, on each side of the center of said claim. The general course of the lode deposit and premises is from the north to the south

The claim is situated and located in the Lone Star Mining District, in Graham County, State of Arizona, about 10 miles in a northeasterly direction from Safford, Arizona.

The surface boundaries of the claim are marked upon the ground as follows:

- Beginning at corner No. 1, marked by a monument of stones, thence northerly 1500 feet
- to corner No. 2, marked by a monument of stones, thence easterly 600 feet
- to corner No. 3, marked by a monument of stones, thence southerly 1500 feet
- to corner No. 4, marked by a monument of stones, thence westerly 600 feet
- to corner No. 1, the place of beginning.

All done under the provisions of Chapter Six, of Title XXXII, of the Revised Statutes of the United States, and of an Act of the General Assembly of Arizona, entitled "An Act to Codify and Revise the Laws of the Territory of Arizona," approved March 16th, 1901.

This is an Amended Location Notice of the Ithaca No. 20 Mining Claim, located by John E. Cunningham on the 25th day of May, 1956, and recorded in book 41 of Records of Mines, at page 225, in the office of the County Recorder of the aforesaid County of Graham to which reference is hereby made, the date of said recording being June 28, 1956.


Dated and posted on the ground this 20th day of February, 1962

Kennecott Copper Corp.

by Sam X. Smyth

Fee No. 689

Kennecott Copper Corp.



STATE OF ARIZONA, County of Graham, az:

I, H. Eyle Grant, County Recorder, do hereby certify that the within instrument was filed and recorded at request of Kennecott Copper Corp. on June 28, 1962, 9:45 A.M. in Docket 81 Page 474 and indexed in Mines.

Witness my hand and official seal the day and year aforesaid.

H. Eyle Grant

County Recorder.

By [Signature] Deputy Recorder.

RECEIVED BLM, AZ STATE OFFICE OCT 3 11 00 AM '79 PHOENIX, ARIZONA

Notice Of Mining Location

LODE CLAIM

A MC 67642

TO ALL WHOM IT MAY CONCERN:

This Mining Claim, the name of which is the INDEPENDENT No. 20
Mining Claim, situate on lands belonging to the United States of America, and in which there are valuable mineral
deposits, was entered upon and located for the purpose of exploration and purchase by
JOHN E. CUNNINGHAM, a citizen of the United States

(Locator must insert either "a citizen of the United States," or "who has declared his intention to become a
citizen of the United States")

the undersigned, on the _____ day of _____, 1953

The length of this claim is 1500 feet
and 1 claim 1500 feet
in a S direction and
50 feet in a N direction from
the center of the discovery shaft, at which this notice is posted, lengthwise of the claim, together with
300 feet in width on the surface grounds, on each side of the
center of said claim. The general course of the lode deposit and premises is from the N
to the S

The claim is situated and located in the LOWE SINK Mining District, in
GRAHAM County, in the State of Arizona, about 1.6 MILES
in a S direction from WEBB'S SINK

The surface boundaries of the claim are marked upon the ground as follows: Beginning at

at a point in a N direction 50 feet from
the discovery shaft (at which this notice is posted), being in the center of the N
end line of said claim; thence 500 feet to a corner
being the NE corner of said claim; thence
S 1500 feet to W 1500 being at the
SE corner of said claim; thence N 300 feet
to a corner at the center of the S end of said claim;
thence W 300 feet to a corner being at the
SW corner of said claim; thence N 1500 feet
to a corner at the NW corner of said claim;
thence 500 feet to the place of beginning.

Dated and posted on the grounds this _____ day of _____, 1953

John E. Cunningham

STATE OF ARIZONA, County of GRAHAM ss: Fee No. 3111

I hereby certify that the within instrument was filed and recorded at request of John E. Cunningham
6/28/56 3:11 P. M. in Docket 41 Page 235 and indexed in Mines.

Witness my hand and official seal the day and year aforesaid.

H. Lyle Grant

County Recorder.

By

Ethel Sherman

Deputy Recorder.

AMENDED
9/20/56

RECEIVED
BLM. AZ STATE OFFICE
OCT 3 10 00 AM '79

A MC 66892

SUPPLEMENTAL INFORMATION FORM

(B.L.M. ORGANIC ACT)

The name of this claim is Knob Hill No. 20, which
 is recorded in Docket 42 at page
63 in the office of the Recorder
 of GRAHAM County, Arizona.

The latest amendment of the aforesaid claim is the _____
 _____ claim and recorded in _____
 _____ at page _____.

The current owner is KENNECOTT COPPER CORPORATION, % MINE
 ENGINEERING DEPARTMENT, whose address is Hayden, Arizona
 85235.

This is a LODE claim which was
 located on July 26 in the year
 of 1956.

This claim is situated in SW $\frac{1}{4}$, SE $\frac{1}{4}$ - NW $\frac{1}{4}$, NE $\frac{1}{4}$
 of Section (s) 12 & 13, Township 6S,
 Range 26E, G. & S. R. B. & M.

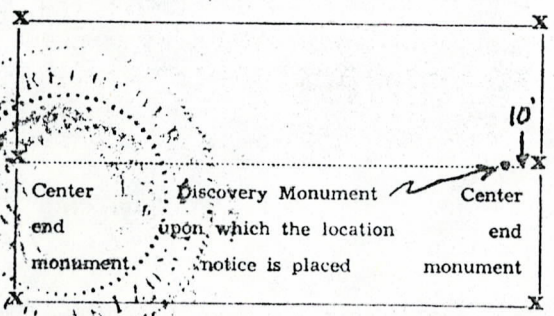
RECEIVED
 BLM. AZ STATE OFFICE
 PHOENIX, ARIZONA
 OCT 3 10 00 AM '79

NOTICE OF LOCATION

NOTICE IS HEREBY GIVEN That the KNOB HILL NO. 20 Mining
 Claim was located by R.F. ROBINSON, a citizen of the USA
 on this 26 day of JULY, 1956, for mining purposes. Said claim
 is 1500 feet in length along the vein or deposit of mineral-bearing rock in place and 300 feet in width on each
 side of the center of said vein or deposit, from end to end of said claim. The general course of this claim is
NORTH
 and is situated in the LONG STAR Mining District.
GRAHAM County, Arizona, about 10 MILES NE of
SAFFORD

(Write on above lines the distance and direction the claim is from some permanent and natural object, such as a mountain, peak, stream, etc.)

This claim runs from the discovery monument, or stake on which the notice is posted, 10
 feet in a SOUTHERLY direction to the SOUTH center
 end monument, or stake, and 1490 feet in a NORTHERLY direction from
 the aforesaid monument, or stake, to the NORTH center end monument
 or stake, and is also marked by two corner monuments, or stakes, at each end of said claim, one on each side
 of and 300 feet from the center end monuments, or stakes, making the claim in the form of a parallelogram.



R.F. Robinson
 Locator.
David Boyer, Witness

STATE OF ARIZONA, County of Graham ss.: Fee No. 3553

I hereby certify that the within instrument was filed and recorded at request of JON BROWNE
8/6/56 4:45 P.M. In Docket 42 Page 63 and indexed in Mines.

Witness my hand and official seal the day and year aforesaid.

H. Lyle Grant By Ethel Sherman
 County Recorder. Deputy Recorder.

A MC 66892

RECEIVED
 B.L.M. AZ STATE OFFICE
 OCT 3 10 00 AM '79
 PHOENIX ARIZONA

SUPPLEMENTAL INFORMATION FORM

(B.L.M. ORGANIC ACT)

The name of this claim is Knob Hill No. 22, which
 is recorded in Docket 42 at page
65 in the office of the Recorder
 of GRAHAM County, Arizona.

The latest amendment of the aforesaid claim is the _____
 _____ claim and recorded in _____
 _____ at page _____.

The current owner is KENNECOTT COPPER CORPORATION, % MINE
 ENGINEERING DEPARTMENT, whose address is Hayden, Arizona
 85235.

This is a LODE claim which was
 located on July 26 in the year
 of 1956.

This claim is situated in SW $\frac{1}{4}$ & NW $\frac{1}{4}$
 of Section (s) 12 & 13, Township 6S,
 Range 26E, G. & S. R. B. & M.

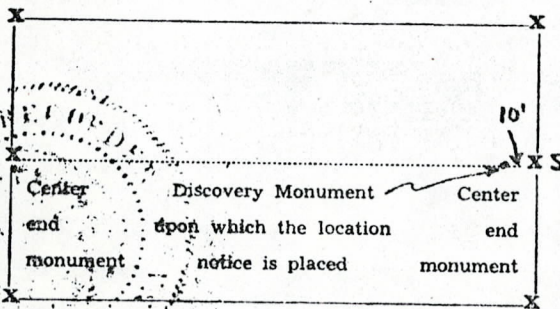
RECEIVED
 B.L.M. AZ STATE OFFICE
 OCT 3 10 00 AM '79
 PHOENIX, ARIZONA

NOTICE OF LOCATION

NOTICE IS HEREBY GIVEN That the KNOB HILL NO. 22 Mining Claim was located by R. F. RUBINSON, a citizen of the USA on this 26 day of JULY, 1956, for mining purposes. Said claim is 1500 feet in length along the vein or deposit of mineral-bearing rock in place and 300 feet in width on each side of the center of said vein or deposit, from end to end of said claim. The general course of this claim is NORTH and is situated in the LONE STAR Mining District, GRAHAM County, Arizona, about 10 MILES NE OF SAFFORD

(Write on above lines the distance and direction the claim is from some permanent and natural object, such as a mountain, peak, stream, etc.)

This claim runs from the discovery monument, or stake on which the notice is posted, 10 feet in a SOUTHERLY direction to the SOUTH center end monument, or stake, and 1490 feet in a NORTHERLY direction from the aforesaid monument, or stake, to the NORTH center end monument or stake, and is also marked by two corner monuments, or stakes, at each end of said claim, one on each side of and 300 feet from the center end monuments, or stakes, making the claim in the form of a parallelogram.



R. F. Rubinson

David Byrne, Witness

STATE OF ARIZONA, County of Graham ss.: Fee No. 3555

I hereby certify that the within instrument was filed and recorded at request of Jon Browne 8/6/56 4:45 P.M. in Docket 42 Page 65 and indexed in Mines.

Witness my hand and official seal the day and year aforesaid.

H. Lyle Grant
County Recorder.

By Ethel Sherman
Deputy Recorder.

A MC 66892

RECEIVED
STATE OFFICE

SUPPLEMENTAL INFORMATION FORM

(B.L.M. ORGANIC ACT)

The name of this claim is Lough Ridge No. 11, which is recorded in Docket 46 at page 336 in the office of the Recorder of GRAHAM County, Arizona.

The latest amendment of the aforesaid claim is the _____ claim and recorded in _____ at page _____.

The current owner is KENNECOTT COPPER CORPORATION, % MINE ENGINEERING DEPARTMENT, whose address is Hayden, Arizona 85235.

This is a LODE claim which was located on March 25 in the year of 1957.

This claim is situated in SW $\frac{1}{4}$ & NW $\frac{1}{4}$ of Section (s) 1 & 12, Township 6S, Range 26E, G. & S. R. B. & M.

RECEIVED
B.L.M. AZ STATE OFFICE
OCT 3 10 00 AM '79
PHOENIX, ARIZONA

STATE OF ARIZONA)
COUNTY OF Graham

I hereby certify that the within instrument was filed for record in County, State of Arizona

No. 133

A MC

67645

Book D-46

Page 336

Witness my Hand and Official Seal.

H. Lyle Grant
Graham County Recorder

Date: 3-27-57 1:15 P.M.
Request of: Bear Creek Mining Co.

Indexed	Paged	Blotted

By Ethel Sherman
Deputy

Fee: \$1.00

Notice of Mining Location

LODE CLAIM

TO ALL WHOM IT MAY CONCERN:

This Mining Claim, the name of which is the Lough Ridge # 11 Mining Claim, situate on lands belonging to the United States of America, and in which there are valuable mineral deposits, was entered upon and located for the purpose of exploration

and purchase by Robert A. McCally a citizen of the United States

For Bear Creek Mining Co.
(Locator must insert either "a citizen of the United States" or "who has declared his intention of becoming a citizen of the United States.")

the undersigned, on the 25 day of March, 1957

The length of this claim is 1500 feet, and I claim 250 feet, in a N 37° E direction and 1150 feet in a S 37° W direction from the center of the discovery shaft, at which this notice is posted, lengthwise of the claim, together with 300 feet in width of the surface grounds, on each side of the center of said claim. The general course of the lode deposit and premises is from the NE to the SW

The claim is situated and located in the Lone Star Mining District, in Graham County, in the State of Arizona, about 9 mi in a NE direction from S. Flord

The surface boundaries of the claim are marked upon the ground as follows: Beginning at at a point in a direction feet from the discovery shaft (at which this notice is posted), being in the center of the end line of said claim; thence feet to a , being the corner of said claim; thence feet to a , being at the corner of said claim; thence feet to a at the center of the end of said claim; thence feet to a being at the corner of said claim; thence feet to a at the corner of said claim; thence feet to the place of beginning.

Dated and posted on the grounds this 25 day of March, 1957

Robert A. McCally

A MC 66892

RECEIVED
B.L.M. AZ STATE OFFICE
OCT 3 10 00 AM '79
PHOENIX, ARIZONA

SUPPLEMENTAL INFORMATION FORM

(B.L.M. ORGANIC ACT)

The name of this claim is Lough Ridge No. 12, which
 is recorded in Docket 46 at page
337 in the office of the Recorder
 of GRAHAM County, Arizona.

The latest amendment of the aforesaid claim is the _____
Lough Ridge No. 12 claim and recorded in _____
Docket 58 at page 376.

The current owner is KENNECOTT COPPER CORPORATION, % MINE
 ENGINEERING DEPARTMENT, whose address is Hayden, Arizona
 85235.

This is a LODE claim which was
 located on March 25 in the year
 of 1957.

This claim is situated in SW $\frac{1}{4}$ & NW $\frac{1}{4}$
 of Section (s) 1 & 12, Township 6S,
 Range 26E, G. & S. R. B. & M.

RECEIVED
 B.L.M. AZ STATE OFFICE
 OCT 3 10 00 AM '79
 PHOENIX, ARIZONA

AMENDED LOCATION NOTICE

Know All Men By These Presents:

That The Bear Creek Mining Co. the undersigned, has this 12th day of Sept. 1958, amended, located, and claimed, and by these presents does amend, locate, and claim, by right of the original discovery and this additional and amended location certificate on the

Lough Ridge #12 lode, vein, ledge, or deposit, along the vein thereof, with all its dips, angles, and variations.

The length of this claim is 1500 feet, and the Co. claims 550 feet, in a NE direction, and 950 feet in a SW direction from the center of the discovery made, at which this notice is posted, lengthwise of the claim, together with 300 feet in width of the surface grounds, on each side of the center of said claim. The general course of the lode deposit and premises is from the NE to the SW.


The claim is situated and located in the Loose Star Mining District, in Graham County, State of Arizona, about 9 miles in a NE direction from Safford, Arizona.

The surface boundaries of the claim are marked upon the ground as follows:
Beginning at corner No. 1, a monument of stones, being the NW corner, thence SE 600 feet
to corner No. 2, a monument of stones, being the NE corner, thence SW 1500 feet
to corner No. 3, a monument of stones, being the SE corner, thence NW 600 feet
to corner No. 4, a monument of stones, being the SW corner, thence NE 1500
to corner No. 1, the place of beginning.

All done under the provisions of Chapter Six, of Title XXXII, of the Revised Statutes of the United States, and of an Act of the General Assembly of Arizona, entitled "An Act to Codify and Revise the Laws of the Territory of Arizona," approved March 16th, 1901.

This is an Amended Location Notice of the Lough Ridge #12 Mining Claim, located by Robert A. McCully, a citizen of the United States on the 25th day of March 1957, and recorded in book D 486 of Records of Mines, at page 337 in the office of the County Recorder of the aforesaid County of Graham to which reference is hereby made, said recording being made on March 27, 1957.

Dated and posted on the ground this 12th day of September, 1958
Sam. X. Smyth, Agent
for the Bear Creek Mining Co.



STATE OF ARIZONA, County of Graham, ss: Fee No. 3827
I hereby certify that the within instrument was filed and recorded at request of Bear Creek Mining Co. 9-25-58 10:15 A.M. in Docket 58 Page 376 and indexed in Mines. Witness my hand and official seal the day and year aforesaid.
W. Lyle Grant County Recorder. By Edell Sherman Deputy Recorder.

RECEIVED
B.L.M. AZ STATE OFFICE
OCT 3 10 00 AM '79
PHOENIX, ARIZONA

STATE OF ARIZONA)
COUNTY OF Graham)ss.

I hereby certify that the within instrument was filed for record in County, State of Arizona

No. 17

Book D-46

Page 337

Witness my hand and Official Seal.

H. Lyle Grant

Graham County Recorder

Date: 3-27-57 1:15 P.M.

Request of: Bear Creek Mining Co.

Indexed	Paged	Blotted

By Edel Sherman
Deputy

Fee: \$1.00

Notice of Mining Location

LODE CLAIM

TO ALL WHOM IT MAY CONCERN:

This Mining Claim, the name of which is the Lough Ridge #12 Mining Claim, situate on lands belonging to the United States of America, and in which there are valuable mineral deposits, was entered upon and located for the purpose of exploration

and purchase by Robert A. McCally

a citizen of the United States

For Bear Creek Mining Co.
(Locastor must insert either "a citizen of the United States" or "who has declared his intention of becoming a citizen of the United States.")

the undersigned, on the 25 day of March, 1957

The length of this claim is 1500 feet,

and I claim 650 feet,

in a N 37° E direction and 850

feet in a S 37° W direction from the center of the discovery shaft, at which this notice is posted, lengthwise of the claim, together with

300 feet in width of the surface grounds, on each side of the center of said claim. The general course of the lode deposit and premises is from the

NE to the SW

The claim is situated and located in the Lone Star Mining District, in

Graham County, in the State of Arizona, about 9 am

in a NE direction from Safford

The surface boundaries of the claim are marked upon the ground as follows: Beginning at

at a point in a _____ direction _____ feet from the discovery shaft (at which this notice is posted), being in the center of the _____

_____ end line of said claim; thence _____ feet to a _____, being the _____ corner of said claim; thence

_____ feet to a _____, being at the _____ corner of said claim; thence _____ feet

to a _____ at the center of the _____ end of said claim; thence _____ feet to a _____ being at the

_____ corner of said claim; thence _____ feet to a _____ at the _____ corner of said claim;

thence _____ feet to the place of beginning.

Dated and posted on the grounds this 25 day of March, 1957.

Robert A. McCally

A MC 66892

A MC 67646

RECEIVED
B.L.M. AZ STATE OFFICE
PHOENIX, ARIZONA
OCT 3 10 00 AM '79

SUPPLEMENTAL INFORMATION FORM

(B.L.M. ORGANIC ACT)

The name of this claim is Low Ridge NO. 13, which is recorded in Docket 156 at page 441 in the office of the Recorder of GRAHAM County, Arizona.

The latest amendment of the aforesaid claim is the _____ claim and recorded in _____ at page _____.

The current owner is KENNECOTT COPPER CORPORATION, % MINE ENGINEERING DEPARTMENT, whose address is Hayden, Arizona 85235.

This is a LODE claim which was located on August 27 in the year of 1970.

This claim is situated in SW $\frac{1}{4}$ & NW $\frac{1}{4}$ of Section (s) 1 & 12, Township 6S, Range 26E, G. & S. R. B. & M.

RECEIVED
B.L.M. AZ STATE OFFICE
OCT 3 10 00 AM '79
PHOENIX, ARIZONA

Notice of Mining ~~System~~ RELOCATION
LODE CLAIM

TO ALL WHOM IT MAY CONCERN:

This Mining Claim, the name of which is the Low Ridge No. 13
Mining Claim, situate on land belonging to the United States of America, and in which there are valuable mineral deposits, was entered upon and located for the purpose of exploration and purchase by Kennecott Copper Corporation by Clyde McCroskey (Agent)
a citizen of the United States
(Locator must insert either "A Citizen of the United States," or "Who has declared his intention to become a Citizen of the United States.")
the undersigned, on the 27th day of August, 1970.

The length of this claim is 1500 feet and we claim 50 feet in a Westerly direction and 1450 feet in a Easterly direction from the center of the discovery ~~place~~ ^{MONUMENT}, at which this notice is posted, lengthwise of the claim together with 300 feet in width of the surface grounds, on each side of the center of said claim. The general course of the lode deposit and premises is from the East to the West.

The claim is situated and located in the Lone Star Mining District, in Graham county, in the State of Arizona, about 10 miles in a Northeast direction from Safford, Arizona.

The surface boundaries of the claim are marked upon the ground as follows:
Beginning at a rock monument

at a point in a Westerly direction 50 feet from the discovery ~~place~~ ^{MONUMENT} (at which this notice is posted), being in the center of the West

end line of said claim; thence Northerly 300 feet to a iron post CM18-1 LR13-1, being the Northwest corner of said claim;

thence Easterly 1500 feet to a iron post mkd. LR13-2 being at the Northeast corner of said claim; thence Southerly 300 feet to a rock monument at the center of the east end of this claim;

thence Southerly 300 feet to a iron post mkd. LR13-3, being at the Southeast corner of said claim; thence Westerly 1500 feet to a iron post mkd. CM18-2 LR13-4 at the Southwest corner of said claim; thence 300 feet to the place of beginning.

Dated and posted on the ground this 27th day of August, 1970.

E. James Grant

Kennecott Copper Corporation

Witness

By *Clyde McCroskey* Locator(s)

STATE OF ARIZONA }
COUNTY OF Graham } ss.
I hereby certify that the within instrument was filed and recorded at request of Kennecott Copper Corporation

on 8-28-70 at 3:45 P.M., Docket 156

Page 441

Witness my hand and official seal the day and year aforesaid.

H. LYLE GRANT
County Recorder.

By *Lalia Rojas*
Deputy Recorder.

Fee ~~FILED~~ \$2.00

Indexed	Photostat Compared	Blotted
---------	--------------------	---------

RECEIVED
B.L.M. AZ STATE OFFICE
OCT 3 10 00 AM '79

Notice Of Mining Location

LODE CLAIM

A MC 67647

TO ALL WHOM IT MAY CONCERN:

This Mining Claim, the name of which is the Low Price No. 13 Mining Claim, situate on lands belonging to the United States of America, and in which there are valuable mineral deposits, was entered upon and located for the purpose of exploration and purchase by

Keith Martin, a citizen of the United States

(Locator must insert either "a citizen of the United States," or "who has declared his intention to become a citizen of the United States")

the undersigned, on the 29th day of May, 1956

The length of this claim is 1500 feet and 1 claim 1450 feet in a E direction and 50 feet in a W direction from the center of the discovery shaft, at which this notice is posted, lengthwise of the claim, together with 300 feet in width on the surface grounds, on each side of the center of said claim. The general course of the lode deposit and premises is from the W to the E

The claim is situated and located in the Low Price Mining District, in Graham County, in the State of Arizona, about 1 1/4 miles in a SW direction from George Park

The surface boundaries of the claim are marked upon the ground as follows: Beginning at

at a point in a W direction 50 feet from the discovery shaft (at which this notice is posted), being in the center of the W end line of said claim; thence N 300 feet to a CHEN being the NW corner of said claim; thence E 1500 feet to CHEN being at the NE corner of said claim; thence S 300 feet to a CHEN at the center of the E end of said claim; thence S 300 feet to a CHEN being at the SE corner of said claim; thence W 1500 feet to a CHEN at the SW corner of said claim; thence N 300 feet to the place of beginning.

Dated and posted on the grounds this 29th day of May, 1956

Keith Martin
John E. Cunningham


STATE OF ARIZONA, County of GRAHAM ss.: Fee No. 3107

I hereby certify that the within instrument was filed and recorded at request of John E. Cunningham 6/28/56 3:15 P.M. in Docket 41 Page 231 and indexed in Mines.

Witness my hand and official seal the day and year aforesaid.
H. Lytle Grant By Edel Sherman
County Recorder. Deputy Recorder.

A MC 66892

RECEIVED OFFICE
BLM. AZ STATE OFFICE
OCT 3 10 00 AM '79
PHOENIX, ARIZONA



SUPPLEMENTAL INFORMATION FORM

(B.L.M. ORGANIC ACT)

The name of this claim is Low Ridge No. 14, which
 is recorded in Docket 41 at page
232 in the office of the Recorder
 of GRAHAM County, Arizona.

The latest amendment of the aforesaid claim is the _____
 _____ claim and recorded in _____
 _____ at page _____.

The current owner is KENNECOTT COPPER CORPORATION, % MINE
 ENGINEERING DEPARTMENT, whose address is Hayden, Arizona
 85235.

This is a LODE claim which was
 located on May 24 in the year
 of 1956.

This claim is situated in SW $\frac{1}{4}$, SE $\frac{1}{4}$, NE $\frac{1}{4}$ & NW $\frac{1}{4}$
 of Section (s) 1, 2, 11 & 12, Township 6S,
 Range 26E, G. & S. R. B. & M.

RECEIVED
 B.L.M. AZ STATE OFFICE
 OCT 3 10 00 AM '79
 PHOENIX, ARIZONA

Notice Of Mining Location

LODE CLAIM

A MC 67648

TO ALL WHOM IT MAY CONCERN:

This Mining Claim, the name of which is the LOW RIDGE NO. 14
Mining Claim, situate on lands belonging to the United States of America, and in which there are valuable mineral
deposits, was entered upon and located for the purpose of exploration and purchase by

KEITH MARTIN, A CITIZEN OF THE UNITED STATES

(Locator must insert either "a citizen of the United States," or "who has declared his intention to become a
citizen of the United States")

the undersigned, on the 24th day of APR, 1956

The length of this claim is 1500 feet
and 1 claim 1490 feet

in a W direction and 30 feet in a E direction from

the center of the discovery shaft, at which this notice is posted, lengthwise of the claim, together with 300
feet in width on the surface grounds, on each side of the

center of said claim. The general course of the lode deposit and premises is from the W
to the E

The claim is situated and located in the LOWE STAR Mining District, in
GRAHAM County, in the State of Arizona, about 1 1/4 miles
in a SW direction from WEBBER BARR

The surface boundaries of the claim are marked upon the ground as follows: Beginning at

at a point in a E direction 50 feet from
the discovery shaft (at which this notice is posted), being in the center of the E
end line of said claim; thence S 300 feet to a CAIRN
being the SE corner of said claim; thence
W 1500 feet to CAIRN being at the
SW corner of said claim; thence N 300 feet
to a CAIRN at the center of the W end of said claim;
thence N 300 feet to a CAIRN being at the
NW corner of said claim; thence E 1500 feet
to a CAIRN at the NE corner of said claim;
thence S 300 feet to the place of beginning.

Dated and posted on the grounds this 24th day of APR, 1956

Keith Martin
John E. Cunningham, WITNESS



STATE OF ARIZONA, County of GRAHAM ss: Fee No. 3108

I hereby certify that the within instrument was filed and recorded at request of John E. Cunningham
8/23/56 3:15 P.M. in Docket 41 Page 232 and indexed in Mines.

Witness my hand and official seal the day and year aforesaid.
H. Lyle Grant By Etzel Sherman
County Recorder. Deputy Recorder.

RECEIVED
B.L.M. AZ STATE OFFICE
OCT 3 10 00 AM '79

26892
A MC

SUPPLEMENTAL INFORMATION FORM

(B.L.M. ORGANIC ACT)

The name of this claim is Low Ridge No. 15, which
 is recorded in Docket 41 at page
233 in the office of the Recorder
 of GRAHAM County, Arizona.

The latest amendment of the aforesaid claim is the _____
 _____ claim and recorded in _____
 _____ at page _____.

The current owner is KENNECOTT COPPER CORPORATION, % MINE
 ENGINEERING DEPARTMENT, whose address is Hayden, Arizona
 85235.

This is a LODE claim which was
 located on May 24 in the year
 of 1956.

This claim is situated in NE $\frac{1}{4}$ & NW $\frac{1}{4}$
 of Section (s) 11 & 12, Township 6S,
 Range 26E, G. & S. R. B. & M.

RECEIVED
 B.L.M. AZ STATE OFFICE
 OCT 3 10 00 AM '79
 PHOENIX, ARIZONA

Notice Of Mining Location

LODE CLAIM

TO ALL WHOM IT MAY CONCERN:

This Mining Claim, the name of which is the Low Ridge No. 15
Mining Claim, situate on lands belonging to the United States of America, and in which there are valuable mineral
deposits, was entered upon and located for the purpose of exploration and purchase by

KEITH MARTIN, a citizen of the United States
(Locator must insert either "a citizen of the United States," or "who has declared his intention to become a
citizen of the United States")

the undersigned, on the 24th day of Nov, 19 56

The length of this claim is 1500 feet
and 1 claim 1500 1450 feet
in a W direction and
50 feet in a E direction from
the center of the discovery shaft, at which this notice is posted, lengthwise of the claim, together with
300 feet in width on the surface grounds, on each side of the
center of said claim. The general course of the lode deposit and premises is from the W
to the E

The claim is situated and located in the Low Star Mining District, in
Graham County, in the State of Arizona, about 1 1/4 miles
in a SW direction from U.S. Bore Hole

The surface boundaries of the claim are marked upon the ground as follows: Beginning at

at a point in a E direction 50 feet from
the discovery shaft (at which this notice is posted), being in the center of the E
end line of said claim; thence S 300 feet to a CHAIN
being the SE corner of said claim; thence
W 1500 feet to CHAIN being at the
SW corner of said claim; thence N 300 feet
to a CHAIN at the center of the W end of said claim;
thence N 300 feet to a CHAIN being at the
NW corner of said claim; thence E 1500 feet
to a CHAIN at the NE corner of said claim;
thence S 300 feet to the place of beginning.

Dated and posted on the grounds this 24th day of Nov, 19 56

Keith Martin
John E. Cunningham

STATE OF ARIZONA, County of GRAHAM ss.: Fee No. 3109

I hereby certify that the within instrument was filed and recorded at request of John E. Cunningham
6/28/56 3:15 P. M. in Docket 41 Page 233 and indexed in Mines.

Witness my hand and official seal the day and year aforesaid.
H. Lyle Grant By Edith Sherman
County Recorder. Deputy Recorder.

A MC 66892

RECEIVED
B.L.M. AZ STATE OFFICE
OCT 3 10 00 AM '79
PHOENIX, ARIZONA

SUPPLEMENTAL INFORMATION FORM

(B.L.M. ORGANIC ACT)

The name of this claim is Low Ridge No. 16, which
is recorded in Docket 41 at page
234 in the office of the Recorder
of GRAHAM County, Arizona.

The latest amendment of the aforesaid claim is the _____
claim and recorded in _____
at page _____.

The current owner is KENNECOTT COPPER CORPORATION, % MINE
ENGINEERING DEPARTMENT, whose address is Hayden, Arizona.
85235.

This is a LODE claim which was
located on May 24 in the year
of 1956.

This claim is situated in NE $\frac{1}{4}$ & NW $\frac{1}{4}$
of Section (s) 11 & 12, Township 6S,
Range 26E, G. & S. R. B. & M.

RECEIVED
B.L.M. AZ STATE OFFICE
OCT 3 10 00 AM '79
PHOENIX, ARIZONA

SECRET

41 #34

A MC 67650

Notice Of Mining Location

LODE CLAIM

TO ALL WHOM IT MAY CONCERN:

This Mining Claim, the name of which is the Low Ridge No. 16
Mining Claim, situate on lands belonging to the United States of America, and in which there are valuable mineral
deposits, was entered upon and located for the purpose of exploration and purchase by
KEITH M. GIBSON, A CITIZEN OF THE UNITED STATES

(Locator must insert either "a citizen of the United States," or "who has declared his intention to become a
citizen of the United States")

the undersigned, on the 27th day of May, 1936

The length of this claim is 1500 feet
and 1 claim 1750 feet
in a W direction and
50 feet in a E direction from

the center of the discovery shaft, at which this notice is posted, lengthwise of the claim, together with
300 feet in width on the surface grounds, on each side of the
center of said claim. The general course of the lode deposit and premises is from the W
to the E

The claim is situated and located in the 200th Street Mining District, in
Cochise County, in the State of Arizona, about 1 1/4 miles
in a SW direction from Winkelman, P.M.

The surface boundaries of the claim are marked upon the ground as follows: Beginning at

at a point in a E direction 50 feet from
the discovery shaft (at which this notice is posted), being in the center of the E
end line of said claim; thence S 300 feet to a CAIRN
being the SE corner of said claim; thence
W 1500 feet to CAIRN being at the
SW corner of said claim; thence N 300 feet
to a CAIRN at the center of the W end of said claim;
thence N 300 feet to a CAIRN being at the
NW corner of said claim; thence E 1500 feet
to a CAIRN at the NE corner of said claim;
thence S 300 feet to the place of beginning

Dated and posted on the grounds this 24 day of May, 1936

Keith M. Gibson
John E. Cunningham

STATE OF ARIZONA County of GRAHAM ss: Fee No. 3110

I hereby certify that the within instrument was filed and recorded at request of JOHN E. CUNNINGHAM
2/26/36 3:13 P.M. in District 41 Page 234 and indexed in Notes.

Witness my hand and official seal the day and year above said.

Y. C. G. Grant

John E. Cunningham
County Recorder

RECEIVED OFFICE
B.L.M. AZ STATE OFFICE
OCT 3 10 00 AM '39
PHOENIX, ARIZONA

A MC 66892

SUPPLEMENTAL INFORMATION FORM

(B.L.M. ORGANIC ACT)

The name of this claim is Low Ridge No. 18, which
 is recorded in Docket 59 at page
441 in the office of the Recorder
 of GRAHAM County, Arizona.

The latest amendment of the aforesaid claim is the _____
 _____ claim and recorded in _____
 _____ at page _____.

The current owner is KENNECOTT COPPER CORPORATION, % MINE
 ENGINEERING DEPARTMENT, whose address is Hayden, Arizona
 85235.

This is a LODE claim which was
 located on November 17 in the year
 of 1958.

This claim is situated in SW $\frac{1}{4}$ & SE $\frac{1}{4}$
 of Section (s) 1 & 2, Township 6S,
 Range 26E, G. & S. R. B. & M.

RECEIVED
 B.L.M. AZ STATE OFFICE
 PHOENIX, ARIZONA
 OCT 3 10 00 AM '79

NOTICE OF LOCATION

NOTICE IS HEREBY GIVEN That the Low Ridge No. 18 Mining Claim was located by Sam K. Smyth, a citizen of the U.S.A. on this 17th day of November 1958 for mining purposes. Said claim is 1500 feet in length along the vein or deposit of mineral bearing rock in place and 300 feet in width on each side of the center of said vein or deposit, from end to end of said claim. The general course of this claim is easterly and westerly and is situated in the Lone Star Mining District, Graham County, Arizona, about 6 miles NE from Safford, Arizona.

(Write on above lines the distance and direction the claim is from some permanent and natural object, such as a mountain, peak, stream, etc.)

This claim runs from the discovery monument, or stake on which the notice is posted, 100 feet in a westerly direction to the West center end monument, or stake, and 1150 feet in a easterly direction from the aforesaid monument, or stake, to the East center end monument or stake, and is also marked by two corner monuments, or stakes, at each end of said claim, one on each side of and 300 feet from the center end monument, or stakes, making the claim in the form of a parallelogram.



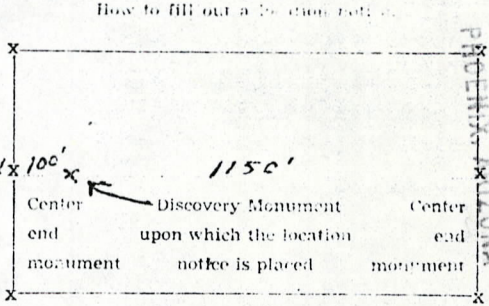
Record of Graham, ss: Fee No. 453
Bearing Creek Mining Co. 11-20-58
59 441 Sam K. Smyth, Agent
Mines. For the Bear Creek Mining Co.
Held at 10:30 A.M. Ethel Sherman Recorder
CUU Recorder Locator.

How to fill out a location notice:

NOTICE OF LOCATION

Notice is hereby given that the COPPER KING Mining Claim was located by JOHN DOE AND RICHARD ROE on this the 11th day of June, 1946, for mining purposes. Said claim is 1500 feet in length along this vein or deposit of mineral-bearing rock in place, and 300 feet in width on each side of the center of said vein or deposit from end to end of claim. The general course of this claim is NORTH AND SOUTH and it is situated in the WRIGHTON mining district SANTA CRUZ County, Arizona, about TWO MILES SOUTHEAST FROM ROCK PEAK. This claim runs from the discovery monument or stake, upon which the notice is posted, 750 feet in a SOUTHERLY direction to the SOUTHERLY center end monument, or stake, and 750 feet in a NORTHERLY direction from the aforesaid location monument, or stake, to the NORTHERLY center end monument, or stake, and is also marked by two corner monuments, or stakes, at each end of said claim, one on each side of and 300 feet from the center end monuments, or stakes, making claim in the form of a parallelogram.

JOHN DOE,
RICHARD ROE,
Locators.



Stone monuments must be three feet high. Stakes must be four feet above ground and substantial, no thickness is specified.

You can record as soon as you locate if you desire to, and do your location work at any time within 90 days from date of location.

A MC 66892

RECEIVED
B.L.M. ARIZONA STATE OFFICE
DEC 3 10 00 AM '79

SUPPLEMENTAL INFORMATION FORM

(B.L.M. ORGANIC ACT)

The name of this claim is Lulu Belle, which
is recorded in Docket 40 at page
266 in the office of the Recorder
of GRAHAM County, Arizona.

The latest amendment of the aforesaid claim is the _____
claim and recorded in _____
at page _____.

The current owner is KENNECOTT COPPER CORPORATION, % MINE
ENGINEERING DEPARTMENT, whose address is Hayden, Arizona
85235.

This is a LODE claim which was
located on May 15 in the year
of 1956.

This claim is situated in SW $\frac{1}{4}$ & NW $\frac{1}{4}$
of Section (s) 12 & 13, Township 6S,
Range 26E, G. & S. R. B. & M.

RECEIVED
B.L.M. AZ STATE OFFICE
OCT 3 10 00 AM '79
PHOENIX, ARIZONA

Notice Of Mining Location

LODE CLAIM

TO ALL WHOM IT MAY CONCERN:

This Mining Claim, the name of which is the Lulu Belle
Mining Claim, situate on lands belonging to the United States of America, and in which there are valuable mineral
deposits, was entered upon and located for the purpose of exploration and purchase by
Alfred T. Stone, a citizen of the
United States

(Locator must insert either "a citizen of the United States," or "who has declared his intention to become a
citizen of the United States")

the undersigned, on the 15 day of May, 19 56
The length of this claim is 1500 feet
and 1 claim 20 feet
in a S direction and
1480 feet in a N direction from

the center of the discovery shaft, at which this notice is posted, lengthwise of the claim, together with
300 feet in width on the surface grounds, on each side of the
center of said claim. The general course of the lode deposit and premises is from the
N to the S

The claim is situated and located in the Lulu Belle Mining District, in
Graham County, in the State of Arizona, about 10 Miles
in a NE direction from Duffard, Ariz

The surface boundaries of the claim are marked upon the ground as follows: Beginning at

at a point in a S direction 20 feet from
the discovery shaft (at which this notice is posted), being in the center of the S
end line of said claim; thence 300 feet to a Post
being the SE corner of said claim; thence
1500 feet to Post being at the
NE corner of said claim; thence 300 feet
to a Post at the center of the N end of said claim;
thence 300 feet to a Post being at the
NW corner of said claim; thence 1500 feet
to a Post at the SW corner of said claim;
thence 300 feet to the place of beginning.

Dated and posted on the grounds this 15 day of May, 19 56
Alfred T. Stone

STATE OF ARIZONA, County of GRAHAM ss.: Fee No. 2500

I hereby certify that the within instrument was filed and recorded at request of R. F. Robinson
5/24/56 11:00 in Docket 40 Page 266 and indexed in Mines.

Witness my hand and official seal the day and year aforesaid.

H. Lyle Grant County Recorder. By Edith Sherman Deputy Recorder.

A MC 66892

RECEIVED
B.L.M. AZ STATE OFFICE
OCT 3 10 00 AM '79
PHOENIX ARIZONA

SUPPLEMENTAL INFORMATION FORM

(B.L.M. ORGANIC ACT)

The name of this claim is Millers, which is recorded in Docket 41 at page 244 in the office of the Recorder of GRAHAM County, Arizona.

The latest amendment of the aforesaid claim is the _____ claim and recorded in _____ at page _____.

The current owner is KENNECOTT COPPER CORPORATION, % MINE ENGINEERING DEPARTMENT, whose address is Hayden, Arizona 85235.

This is a Lode claim which was located on May 25 in the year of 1956.

This claim is situated in NW 1/4 & NE 1/4 of Section (s) 13 & 14, Township 6S, Range 26E, G. & S. R. B. & M.

RECEIVED
B.L.M. AZ STATE OFFICE
OCT 3 10 00 AM '79
PHOENIX, ARIZONA

Notice Of Mining Location

LODE CLAIM

TO ALL WHOM IT MAY CONCERN:

This Mining Claim, the name of which is the Millers
Mining Claim, situate on lands belonging to the United States of America, and in which there are valuable mineral
deposits, was entered upon and located for the purpose of exploration and purchase by
Alfred T. Stone, a citizen of the United States

(Locator must insert either "a citizen of the United States," or "who has declared his intention to become a
citizen of the United States")

the undersigned, on the 25th day of May, 1956

The length of this claim is 1500 feet
and I claim 50 feet
in a S direction and
1450 feet in a N direction from
the center of the discovery shaft, at which this notice is posted, lengthwise of the claim, together with
300 feet in width on the surface grounds, on each side of the
center of said claim. The general course of the lode deposit and premises is from the

North to the South
The claim is situated and located in the Lone Star Mining District, in
Graham County, in the State of Arizona, about 10 miles
in a NE direction from Safford, Arizona

The surface boundaries of the claim are marked upon the ground as follows: Beginning at

at a point in a S direction 50 feet from
the discovery shaft (at which this notice is posted), being in the center of the S
end line of said claim; thence 300 feet to a post
SW corner of said claim; thence
1500 N feet to post being at the
NW corner of said claim; thence 300 feet
to a post at the center of the N end of said claim;
thence 300 feet to a post being at the
NE corner of said claim; thence 1500 feet
to a post at the SE corner of said claim;
thence 300 feet to the place of beginning.

Dated and posted on the grounds this 25th day of May, 1956

Alfred T. Stone

STATE OF ARIZONA, County of GRAHAM ss.: Fee No. 3120

I hereby certify that the within instrument was filed and recorded at request of John E. Cunningham
6/28/56 3:15 P.M. in Docket 41 Page 244 and indexed in Mines.

Witness my hand and official seal the day and year aforesaid.

H. Lyle Grant

County Recorder.


By

Etzel Sherman

Deputy Recorder.

A MC 66892

RECEIVED
B.L.M. AZ STATE OFFICE
OCT 3 10 00 AM '79
PHOENIX, ARIZONA



ARIZONA
AMENDED NOTICE OF LOCATION
(Lode Claim)

STATE OF ARIZONA, County of Graham, ss Fee \$ 9.00 No. 4135
I hereby certify that the within instrument was filed and recorded at
request of PD 10-11-88 11:15 AM
In Docket No. 410 Page 427-8 and indexed in Mining
Witness my hand and official seal the day and year aforesaid.
SHIRLEY ANGLE
COUNTY RECORDER BY Shirley Angle Deputy

67654 LP

Notice is hereby given that Phelps Dodge Corporation, whose mailing address in P. O. Box 187, Morenci, AZ 85540, by its undersigned agent, makes this amended location of the Mesquite A lode mining claim in the Lone Star Mining District, County of Graham, State of Arizona.

The general course of the claim is from North to South and said claim is located within the SW Quarter of Section 1, and the NW & NE Quarter's of Section 12, Township 6 South, Range 26 East, Gila and Salt River Meridian, Arizona.

This Notice is posted upon a location monument on the centerline of the claim, said monument being located approximately 1463.05 feet South and 307.42 feet West from the N 1/4 corner of Section 12, Township 6 South, Range 26 East, G&SRM, Arizona. This claim is 1500 feet in length, running 5 feet in a southerly direction and 1495 feet in a northerly direction from said location monument and 600 feet in width (300 feet on either side of the centerline of the claim), forming a claim in the shape of a parallelogram.

Starting at the location monument, thence S11°52'00"W 5.00 feet to the South center end of the claim, thence N75°42'00"W 300.00 feet to the SW corner, thence N11°52'00"E 1500.00 feet, to the NW corner, thence S75°42'00"E 300.00 feet to the North center end, thence S75°42'00"E 300.00 feet to to the NE corner, thence S11°52'00"W 1500.00 feet to the SE corner, thence N75°42'00"W 300.00 feet to the South center end.

The location monument is in Section 12, Township 6 South, Range 26 East, G&SRM, Graham County, Arizona.

The undersigned claims the ground as depicted on the attached map or sketch.

This claim has been monumented in accordance with State and Federal law.

The original location notice and earlier amended location notice(s), if any, are recorded in the Official Records of Graham County, Arizona, and are filed with the Bureau of Land Management Department of Interior, as follows:

Name of Claim	Recorded Date	Doc	Page	BLM Serial Number
Mesquite	6/24/1916	244	308	AMC 67654

This amended location is made for the purposes of adjusting the boundaries of said claim and correcting any defects which may exist in the original location or the record thereof, hereby waiving no rights acquired under and by virtue of said original location.

Amended, dated and posed on the ground this 8th day of August, 1988. Time: 8:56 AM.

PHELPS DODGE CORPORATION
Owner

BY Ray E. Therman
Agent

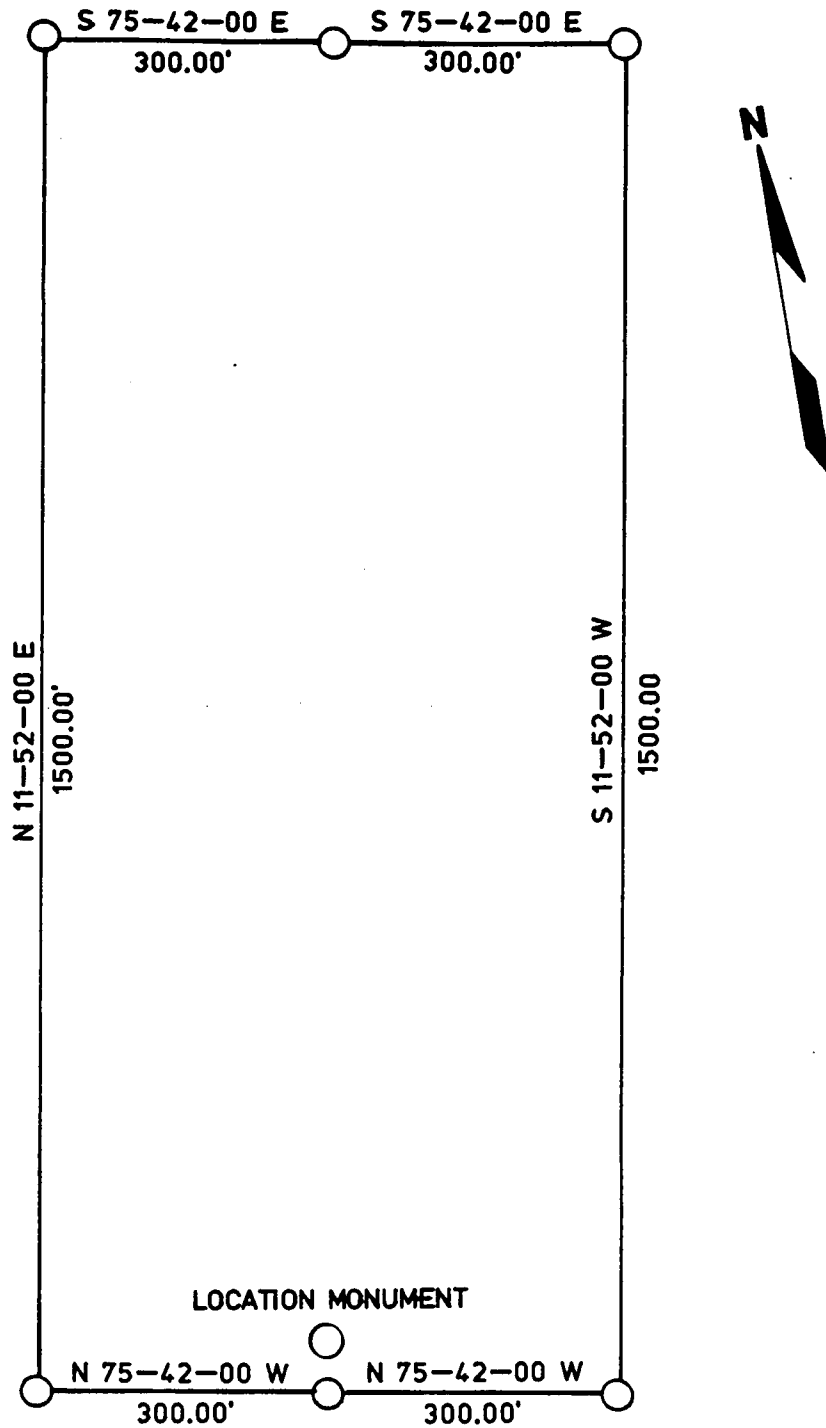
Ronda B. Halme
Witness

RECEIVED
B.L.M. AZ STATE OFFICE

OCT 13 1988
7:45 A.M.
PHOENIX, ARIZONA

INDEXED 410 PAGE 427

ENTERED IN COMPUTER
10-18-88 LP



LOCATION MONUMENT LOCATED APPROXIMATELY 1463.05 FEET SOUTH AND 307.42 FEET WEST FROM THE N 1/4 CORNER OF SEC.12, T 6 S, R 26 E, G&SRM, GRAHAM COUNTY, ARIZONA.

THE LOCATION MONUMENT, CENTER END MONUMENTS AND CORNER MONUMENTS ARE MARKED 2'X2'X5' WOODEN POSTS.

TITLE <u>MESQUITE A</u> <u>LODE CLAIM</u> <u>AMENDED NOTICE OF LOCATION</u>	PHELPS DODGE CORPORATION ENGINEERING AND GEOLOGICAL SERVICES MORENCI BRANCH Date _____	Drawn by _____
		Scale NONE
		No. _____

RECEIVED
 B.L.M. AZ STATE OFFICE

OCT 13 1988

7:45 A.M.
 PHOENIX, ARIZONA

SUPPLEMENTAL INFORMATION FORM

(B.L.M. ORGANIC ACT)

The name of this claim is Mesquite, which
is recorded in ^{Book}~~Book~~ 24, Mines _____ at page
308 in the office of the Recorder
of GRAHAM County, Arizona.

The latest amendment of the aforesaid claim is the _____
claim and recorded in _____
at page _____.

The current owner is KENNECOTT COPPER CORPORATION, % MINE
ENGINEERING DEPARTMENT, whose address is Hayden, Arizona
85235.

This is a LODE claim which was
located on April 2 in the year
of 1916.

This claim is situated in SW 1/4, NE 1/4
of Section (s) 1 & 12, Township 6S,
Range 26E, G. & S. R. B. & M.

RECEIVED
B.L.M. AZ STATE OFFICE
OCT 3 10 00 AM '79
PHOENIX, ARIZONA

Notice of Mining Location

LODE CLAIM

To All Whom It May Concern:

This Mining Claim, the name of which is the Mesquite Mining Claim, situate on lands belonging to the United States of America, and in which there are valuable mineral deposits, was entered upon and located for the purpose of exploration and purchase by

J. C. Anglin, Jesse Anglin and R. D. Rowley,
Citizens of United States

(Locator must insert either "A citizen of the United States," or "who has declared his intention to become a citizen of the United States.")
the undersigned, on the 2nd day of April, 1916.

The length of this claim is 1500 feet
and no claim 000 feet

in a northly direction, and 1000
feet in a Southly direction from

the center of the discovery shaft, at which this notice is posted, lengthwise of the claim, together with
300 feet in width of the surface grounds, on each

side of the center of said claim. The general course of the lode deposit and premises is from the
North East to the South West

The claim is situated and located in the Lone Star Mining District, in
Graham County, in the State of Arizona, about 10 miles

in a Northly direction from Safford and about 2 miles
in a south east direction from San Juan Mesa.

The surface boundaries of the claim are marked upon the ground as follows: Beginning at

a monument of Stone

at a point in a Northly direction 500 feet from
the discovery shaft (at which this notice is posted), being in the center of the north

end line of said claim; thence 300 feet to a monument

, being the north west corner of said claim; thence
1500 feet to a monument, being at the

South west corner of said claim; thence 300
to a monument at the center of the South end of said claim

thence 300 feet to a monument, being at the
South East corner of said claim; thence 1500

feet to a monument at the north East corner of said claim; thence
300 feet to the place of beginning.

All done under the provision of Chapter Six, of Title XXXII, of the Revised Statutes of the United States, and an Act of the General Assembly of Arizona, entitled "An Act to Revise and Codify the Laws of the Territory of Arizona," approved March 16, 1901.

Dated and posted on the ground this 2nd day of April, 1916.

J. C. Anglin
Jesse Anglin
R. D. Rowley

Filed and recorded at request of J. C. Anglin
June 27, A. D. 1916, at 2:30 P. M.
C. D. Larson
County Recorder.

A MC 66892

RECEIVED
B.L.M. AZ STATE OFFICE
OCT 3 10 00 AM '16
PHOENIX ARIZONA



STATE OF ARIZONA, County of Graham, ss Fee \$ 9.00 No 851
 I hereby certify that the within instrument was filed and recorded at
 request of P.D. 2-27-89 12:01 PM
 In Parcel No. 414 Page 37-38 included in Mining
 Witness my hand and official seal this 27th day of 1989
 SHIRLEY ANGLE
 COUNTY RECORDER BY Shirley Angle

67655
 gi

ARIZONA
 AMENDED NOTICE OF LOCATION
 (Lode Claim)

Notice is hereby given that Phelps Dodge Corporation, whose mailing address is P. O. Box 187, Morenci, AZ 85540, by its undersigned agent, makes this amended location of the Pabst A lode mining claim in the Lone Star Mining District, County of Graham, State of Arizona.

The general course of the claim is from North to South, and said claim is located within the NE & SE Quarters of Section 14, Township 6 South, Range 26 East, Gila and Salt River Meridian, Arizona.

This Notice is posted upon a location monument on the centerline of the claim, said monument being located approximately 3677.81 feet North and 412.19 feet West from the SE corner of Section 14, Township 6 South, Range 26 East, G&SRM, Arizona. This claim is 1500 feet in length, running 6 feet in a northerly direction and 1494 feet in a southerly direction from said location monument and 600 feet in width (300 feet on either side of the centerline of the claim), forming a claim in the shape of a parallelogram.

Starting at the location monument, thence N 4°28'00"E 5.00 feet to the North center end of the claim, thence N88°08'00"E 300.84 feet to the NE corner, thence S 4°28'00"W 1428.95 feet, to the SE corner, thence N89°00'00"W 299.55 feet to the South center end, thence N89°00'00"W 295.58 feet to to the SW corner, thence N04°28'00"E 1399.00 feet to the NW corner, thence N88°08'00"E 296.85 feet to the North center end.

The location monument is in Section 14, Township 6 South, Range 26 East, G&SRM, Graham County, Arizona.

The undersigned claims the ground as depicted on the attached map or sketch.

This claim has been monumented in accordance with State and Federal law.

The original location notice and earlier amended location notice(s), if any, are recorded in the Official Records of Graham County, Arizona, and are filed with the Bureau of Land Management Department of Interior, as follows:

Name of Claim	Date	Recorded Doc	Page	BLM Serial Number
Pabst	6/28/1956	41	240	AMC 67655

This amended location is made for the purposes of adjusting the boundaries of said claim and correcting any defects which may exist in the original location or the record thereof, hereby waiving no rights acquired under and by virtue of said original location.

Amended, dated and posted on the ground this 19th day of January, 1989. Time: 12:57 pm.

PHELPS DODGE CORPORATION
 Owner

By Michael Q. Pawlowski
 Agent

Chris Leach
 Witness

ENTERED IN COMPUTER
 3-22-89

RECEIVED
 B.L.M. AZ STATE OFFICE

MAR 13 1989
 7:45 A.M.
 PHOENIX, ARIZONA

BOOKET 414 PAGE 37



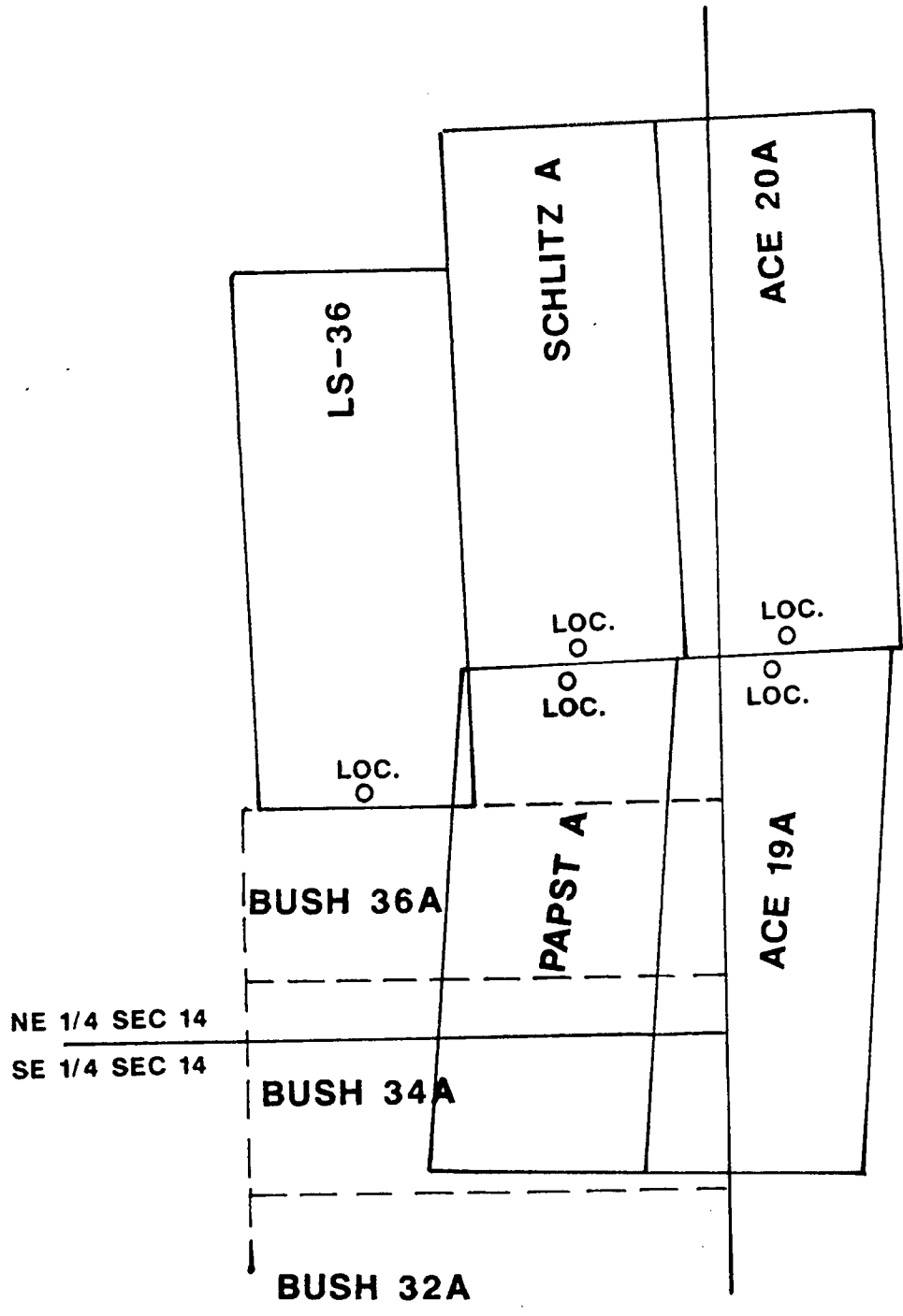
NORTH

SECTION 13
PATENTED

RECEIVED
B.L.M. AZ STATE OFFICE

MAR 13 1989

7:45 A.M.
PHOENIX, ARIZONA



ALL CORNER AND LOCATION MONUMENTS
ARE 2" BY 2" BY 5' HIGH WOODEN POSTS.

DOCKET 414 PAGE 38

TITLE PABST A LODE CLAIM SAFFORD LONE STAR CLAIMS GRAHAM COUNTY T6S R26E	PHELPS DODGE CORPORATION ENGINEERING AND GEOLOGICAL SERVICES MORENCI BRANCH	Drawn by RAW
		Scale 1" = 500'
		No.
Date 1/11/89		

SUPPLEMENTAL INFORMATION FORM

(B.L.M. ORGANIC ACT)

The name of this claim is Pabst, which is recorded in Docket 41 at page 240 in the office of the Recorder of Graham County, Arizona.

The latest amendment of the aforesaid claim is the _____ claim and recorded in _____ at page _____.

The current owner is KENNECOTT COPPER CORPORATION, % MINE ENGINEERING DEPARTMENT, whose address is Hayden, Arizona 85235.

This is a _____ Lode claim which was located on May 25 in the year of 1956.

This claim is situated in NE¹/₄, SE¹/₄ of Section (s) 14, Township 6S, Range 26E, G. & S. R. B. & M.

RECEIVED
B.L.M. AZ STATE OFFICE
OCT 3 10 00 AM '79
PHOENIX, ARIZONA

Notice Of Mining Location

LODE CLAIM

A MC 67655

TO ALL WHOM IT MAY CONCERN:

This Mining Claim, the name of which is the Pahst
Mining Claim, situate on lands belonging to the United States of America, and in which there are valuable mineral
deposits, was entered upon and located for the purpose of exploration and purchase by
Alfred T. Stone, a citizen of the United States

(Locator must insert either "a citizen of the United States," or "who has declared his intention to become a
citizen of the United States")

the undersigned, on the 25th day of May, 1956

The length of this claim is 1500 feet
and I claim 50 feet

in a N direction and
1450 feet in a S direction from

the center of the discovery shaft, at which this notice is posted, lengthwise of the claim, together with
300 feet in width on the surface ground on each side of the

center of said claim. The general course of the lode deposit and premises is from the
N to the S

The claim is situated and located in the Lone Star Mining District, in
Graham County, in the State of Arizona about 10 miles

in a NE direction from Safford, Arizona
feet from

the discovery shaft (at which this notice is posted), being in the center of the N
end line of said claim; thence 300 feet to a post

, being the NE corner of said claim; thence
1500 feet to post being at the

SE corner of said claim; thence 300 feet
to a post at the center of the S end of said claim;

thence 300 feet to a post being at the
SW corner of said claim; thence 1500 feet

to a post at the NW corner of said claim;
thence 300 feet to the place of beginning.

Dated and posted on the grounds this 25th day of May, 1956

Alfred T. Stone

STATE OF ARIZONA, County of GRAHAM ss.: Fee No. 3116
I hereby certify that the within instrument was filed and recorded at request of John E. Cunningham
6/23/56 3:15 P. M. in Docket 41 Page 240 and indexed in Mines.

Witness my hand and official seal the day and year aforesaid.

H. Lyle Grant

County Recorder.

By Ethel Sherman

Deputy Recorder.

OCT 3 10 00 AM '79

RECEIVED
B.I.M. AZ STATE OFFICE

PHOENIX, ARIZONA

66899

A MC



STATE OF ARIZONA, County of Graham, ss Fee \$ 9.00 850
 I hereby certify that the within instrument was filed and recorded at
 request of P.D. 2-27-89 12:01 PM Mining
 in Pocket No. 414 Page 34-36 and indexed
 Witness my hand and official seal this day and year after
 SHIRLEY ANGLE
 COUNTY RECORDER

Shirley Angle

67656
 Eji

ARIZONA
 AMENDED NOTICE OF LOCATION
 (Lode Claim)

Notice is hereby given that Phelps Dodge Corporation, whose mailing address is P. O. Box 187, Morenci, AZ 85540, by its undersigned agent, makes this amended location of the SCHLITZ A lode mining claim in the Lone Star Mining District, County of Graham, State of Arizona.

The general course of the claim is from North to South, and said claim is located within the NE Quarter of Section 14, Township 6 South, Range 26 East, Gila and Salt River Meridian, Arizona.

This Notice is posted upon a location monument on the centerline of the claim, said monument being located approximately 3688.29 feet North and 396.58 feet West from the SE corner of Section 14, Township 6 South, Range 26 East, G&SRM, Arizona. This claim is 1500 feet in length, running 5 feet in a southerly direction and 1495 feet in a northerly direction from said location monument and 600 feet in width (300 feet on either side of the centerline of the claim), forming a claim in the shape of a parallelogram.

Starting at the location monument, thence S 1°52'00"W 5.00 feet to the South center end of the claim, thence S88°08'00"W 300.00 feet to the SW corner, thence N 1°52'00"W 1500.00 feet, to the NW corner, thence N88°08'00"E 300.00 feet to the North center end, thence N88°08'00"E 300.00 feet to to the NE corner, thence S01°52'00"E 1500.00 feet to the SE corner, thence S88°08'00"W 300.00 feet to the North center end.

The location monument is in Section 14, Township 6 South, Range 26 East, G&SRM, Graham County, Arizona.

The undersigned claims the ground as depicted on the attached map or sketch.

This claim has been monumented in accordance with State and Federal law.

The original location notice and earlier amended location notice(s), if any, are recorded in the Official Records of Graham County, Arizona, and are filed with the Bureau of Land Management Department of Interior, as follows:

Name of Claim	Date	Recorded Doc	Page	BLM Serial Number
SCHLITZ	6/28/1956	41	246	AMC 67656

This amended location is made for the purposes of adjusting the boundaries of said claim and correcting any defects which may exist in the original location or the record thereof, hereby waiving no rights acquired under and by virtue of said original location.

Amended, dated and posted on the ground this 19th day of January, 1989. Time: 12:56 pm.

PHELPS DODGE CORPORATION
 Owner

By Michael R. Pawlowski
 Agent

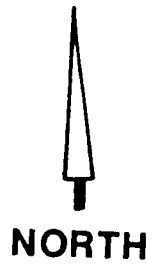
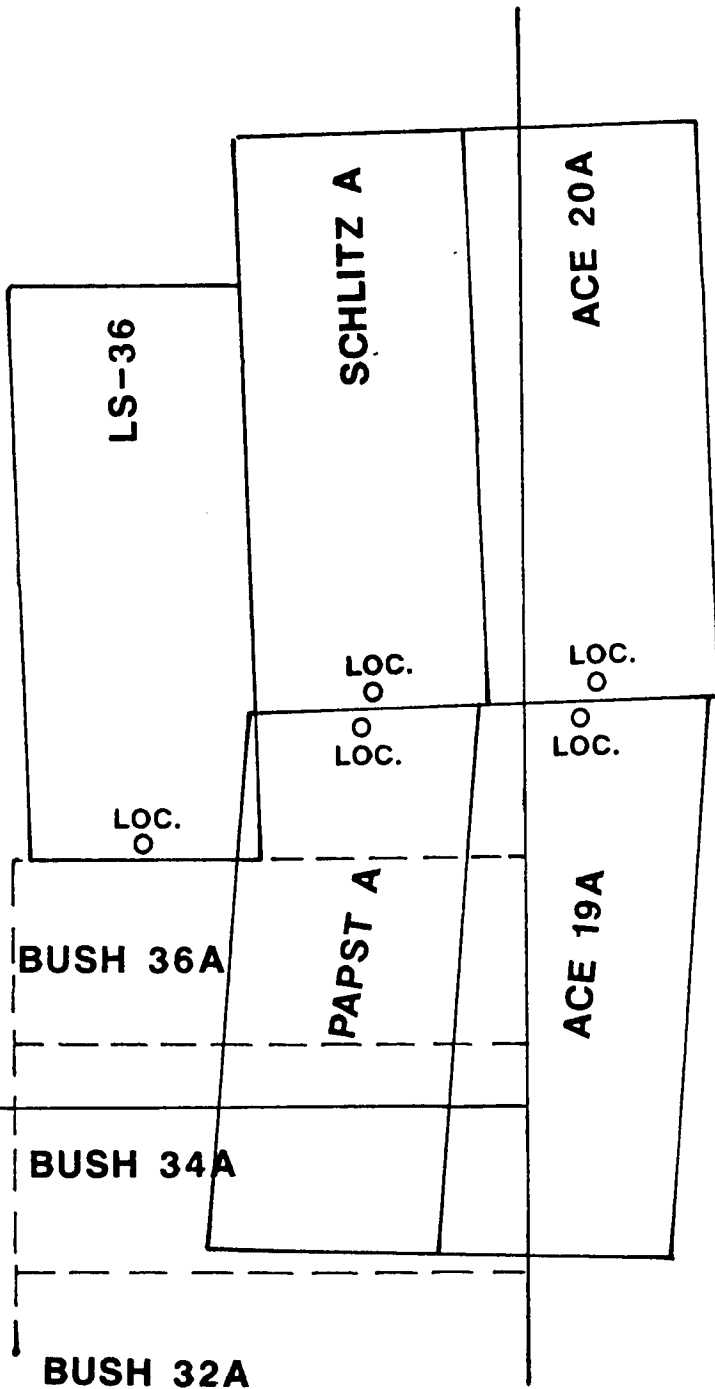
Chris Leach
 Witness

RECEIVED
 B.L.M. AZ STATE OFFICE

MAR 13 1989

7:45 A.M.
 PHOENIX, ARIZONA

ENTERED IN COMPUTER
 3-22-89 Eji



SECTION 13
PATENTED

NE 1/4 SEC 14
SE 1/4 SEC 14

RECEIVED
B.L.M. AZ STATE OFFICE

MAR 13 1989

7:45 A.M.
PHOENIX, ARIZONA

ALL CORNER AND LOCATION MONUMENTS
ARE 2" BY 2" BY 5' HIGH WOODEN POSTS.

BOOK 414 PAGE 36

TITLE **SCHLITZ A LODE CLAIM**
SAFFORD LONE STAR CLAIMS
GRAHAM COUNTY T6S R26E

PHELPS DODGE CORPORATION
ENGINEERING AND GEOLOGICAL
SERVICES
MORENCI BRANCH Date 1/11/89

Drawn by **RAW**
Scale **1" = 500'**
No.

SUPPLEMENTAL INFORMATION FORM

(B.L.M. ORGANIC ACT)

The name of this claim is Schlitz, which
 is recorded in Docket 41 at page
246 in the office of the Recorder
 of GRAHAM County, Arizona.

The latest amendment of the aforesaid claim is the _____
 _____ claim and recorded in _____
 _____ at page _____.

The current owner is KENNECOTT COPPER CORPORATION, % MINE
 ENGINEERING DEPARTMENT, whose address is Hayden, Arizona
 85235.

This is a _____ Lode _____ claim which was
 located on May 25 in the year
 of 1956.

This claim is situated in _____ NE $\frac{1}{4}$ _____
 of Section (s) 14, Township 6S,
 Range 26E, G. & S. R. B. & M.

RECEIVED
 B.L.M. AZ STATE OFFICE
 OCT 3 10 00 AM '79
 PHOENIX, ARIZONA

Notice Of Mining Location

LODE CLAIM

A MC 67656

TO ALL WHOM IT MAY CONCERN:

This Mining Claim, the name of which is the Schlitz
Mining Claim, situate on lands belonging to the United States of America, and in which there are valuable mineral
deposits, was entered upon and located for the purpose of exploration and purchase by
Alfred T. Stone, a citizen of the United States

(Locator must insert either "a citizen of the United States," or "who has declared his intention to become a
citizen of the United States")

the undersigned, on the 25 day of May, 1956
The length of this claim is 1500 feet
and I claim 50 feet
in a south direction and
1450 feet in a North direction from
the center of the discovery shaft, at which this notice is posted, lengthwise of the claim, together with
300 feet in width on the surface grounds, on each side of the
center of said claim. The general course of the lode deposit and premises is from the
north to the south

The claim is situated and located in the Lone Star Mining District, in
Graham County, in the State of Arizona, about 10 miles
in a NE direction from Safford, Arizona

at a point in a S direction 50 feet from
the discovery shaft (at which this notice is posted), being in the center of the S
end line of said claim; thence 300 feet to a post
being the SW corner of said claim; thence
1500 feet to a post being at the
NW corner of said claim; thence 300 feet
to a post at the center of the E end of said claim;
thence 300 feet to a post being at the
NE corner of said claim; thence 1500 feet
to a post at the SE corner of said claim;
thence 300 feet to the place of beginning.

Dated and posted on the grounds this 25 day of May, 1956

Alfred T. Stone

STATE OF ARIZONA, County of GRAHAM ss: Fee No. 3122

I hereby certify that the within instrument was filed and recorded at request of John E. Cunningham

6/28/56 3:15 P.M. in Docket 41 Page 246 and indexed in Mines.

Witness my hand and official seal the day and year aforesaid.

H. Lyle Grant
County Recorder.

By Ethel Sherman
Deputy Recorder.

66892
A MC

RECEIVED
STATE OFFICE
MAY 11 1956

SUPPLEMENTAL INFORMATION FORM

(B.L.M. ORGANIC ACT)

The name of this claim is Mas No. 9, which
 is recorded in Docket 249 at page
269 in the office of the Recorder
 of GRAHAM County, Arizona.

The latest amendment of the aforesaid claim is the _____
 _____ claim and recorded in _____
 _____ at page _____.

The current owner is KENNECOTT COPPER CORPORATION, % MINE
 ENGINEERING DEPARTMENT, whose address is Hayden, Arizona
 85235.

This is a LODE claim which was
 located on DECEMBER 6 in the year
 of 1975.

This claim is situated in NW $\frac{1}{4}$, NE $\frac{1}{4}$, SE $\frac{1}{4}$, SW $\frac{1}{4}$
 of Section (s) 27, Township 6S,
 Range 26E, G. & S. R. B. & M.

RECEIVED
 B.L.M. AZ STATE OFFICE
 OCT 3 10 00 AM '79
 PHOENIX, ARIZONA

Hand
MAS 9-100

NOTICE OF LOCATION

NOTICE IS HEREBY GIVEN That the Mas No. 9 Lode Mining Claim was located by Bear Creek Mining Company on this 6th day of December, 1975, for mining purposes. Said claim is 1500 feet in length along the vein or deposit of mineral-bearing rock in place and 300 feet in width on each side of the center of said vein or deposit, from end to end of said claim. The general course of this claim is easterly and westerly and is situated in the Lone Star Mining District, Graham County, Arizona. The discovery post is located approximately 2700 feet south and 1450 feet west from the northeast corner of Section 27, T6S, R26E, G & SRM.

This claim runs from the discovery monument, or stake on which the notice is posted 50 feet in an easterly direction to the east center end monument, or stake, and 1450 feet in a westerly direction from the aforesaid monument, or stake, to the west center end monument or stake, and is also marked by two corner monuments, or stakes, at each end of said claim, one on each side of and 300 feet from the center end monuments, or stakes, making the claim in the form of a parallelogram.

Paul S. Hansen
Paul S. Hansen, Agent

WITNESS:

Donald S. Fountain

STATE OF ARIZONA, County of Graham, ss Fee \$ 2.00 No. 1174
I hereby certify that the within instrument was filed and recorded
at request of Bear Creek Mining 3-3-76 10:35 A.M.
in Docket No. 249 Page 269 and indexed in Mines
Witness my hand and official seal the day and year aforesaid.
H. LYLE GRANT
COUNTY RECORDER By Cliff Olan Deputy

DOCKET 249 PAGE 269

MAP FILED IN A MC 66892

RECEIVED
B.L.M. AZ STATE OFFICE
OCT 3 10 00 AM '79
PHOENIX, ARIZONA

SUPPLEMENTAL INFORMATION FORM

(B.L.M. ORGANIC ACT)

The name of this claim is Mas No. 10, which
is recorded in Docket 249 at page
270 in the office of the Recorder
of GRAHAM County, Arizona.

The latest amendment of the aforesaid claim is the _____
claim and recorded in _____
at page _____.

The current owner is KENNECOTT COPPER CORPORATION, % MINE
ENGINEERING DEPARTMENT, whose address is Hayden, Arizona
85235.

This is a LODE claim which was
located on DECEMBER 6 in the year
of 1975.

This claim is situated in NW¹/₄, SW¹/₄ - NE¹/₄, SE¹/₄
of Section (s) 26 & 27, Township 6S,
Range 26E, G. & S. R. B. & M.

RECEIVED
B.L.M. STATE OFFICE
OCT 3 10 00 AM '79
PHOENIX, ARIZONA

NOTICE OF LOCATION

NOTICE IS HEREBY GIVEN That the Mas No. 10 Lode Mining Claim was located by Bear Creek Mining Company on this 6th day of December, 1975, for mining purposes. Said claim is 1500 feet in length along the vein or deposit of mineral-bearing rock in place and 300 feet in width on each side of the center of said vein or deposit, from end to end of said claim. The general course of this claim is easterly and westerly and is situated in the Lone Star Mining District, Graham County, Arizona. The discovery post is located approximately 2700 feet south and 1350 feet west from the northeast corner of Section 27, T6S, R26E, G & SRM.

This claim runs from the discovery monument, or stake on which the notice is posted 1450 feet in an easterly direction to the east center end monument or stake, and 50 feet in a westerly direction from the aforesaid monument or stake, to the west center end monument or stake, and is also marked by two corner monuments, or stakes, at each end of said claim, one on each side of and 300 feet from the center end monuments, or stakes, making the claim in the form of a parallelogram.

RECEIVED
B.L.M. AZ STATE OFFICE
OCT 3 10 00 AM '79
PHOENIX, ARIZONA

Paul S. Hansen
Paul S. Hansen, Agent

WITNESS:

Donald S. Fountain

STATE OF ARIZONA, County of Graham, ss Fee \$ 2.00 No. 1175
I hereby certify that the within instrument was filed and recorded
at request of Bear Creek Mining 3-3-76 11:00 A.M.
in Docket No. 249 Page 270 and indexed in Mines
Witness my hand and official seal the day and year aforesaid.
H. LYLE GRANT
COUNTY RECORDER By Lidia Olson Deputy

DOCKET 249 PAGE 270

MAP FILED IN A MC 66892

SUPPLEMENTAL INFORMATION FORM

(B.L.M. ORGANIC ACT)

The name of this claim is Mas No. 11, which
 is recorded in Docket 249 at page
271 in the office of the Recorder
 of GRAHAM County, Arizona.

The latest amendment of the aforesaid claim is the _____
 _____ claim and recorded in _____
 _____ at page _____.

The current owner is KENNECOTT COPPER CORPORATION, % MINE
 ENGINEERING DEPARTMENT, whose address is Hayden, Arizona
 85235.

This is a LODE claim which was
 located on DECEMBER 6 in the year
 of 1975.

This claim is situated in SE¹/₄, SW¹/₄
 of Section (s) 27, Township 6S,
 Range 26E, G. & S. R. B. & M.

RECEIVED
 B.L.M. AZ STATE OFFICE
 OCT 3 10 00 AM '79
 PHOENIX, ARIZONA

NOTICE OF LOCATION

NOTICE IS HEREBY GIVEN That the Mas No. 11 Lode Mining Claim was located by Bear Creek Mining Company on this 6th day of December, 1975, for mining purposes. Said claim is 1500 feet in length along the vein or deposit of mineral-bearing rock in place and 300 feet in width on each side of the center of said vein or deposit, from end to end of said claim. The general course of this claim is easterly and westerly and is situated in the Lone Star Mining District, Graham County, Arizona. The discovery post is located approximately 3300 feet south and 1450 feet west from the northeast corner of Section 27, T6S, R26E, G & SRM.

This claim runs from the discovery monument, or stake on which the notice is posted 50 feet in an easterly direction to the east center end monument, or stake, and 1450 feet in a westerly direction from the aforesaid monument, or stake, to the west center end monument or stake, and is also marked by two corner monuments, or stakes, at each end of said claim, one on each side of and 300 feet from the center end monuments, or stakes, making the claim in the form of a parallelogram.

RECEIVED
B.L.M. AZ STATE OFFICE
OCT 3 10 00 AM '79
PHOENIX, ARIZONA

Paul S. Hansen
Paul S. Hansen, Agent

WITNESS:

Donald S. Fountain

STATE OF ARIZONA, County of Graham, ss Fee \$ 2.00 No. 1176
I hereby certify that the within instrument was filed and recorded
at request of Bear Creek Mining 3-3-76 10:35 A.M.
In Docket No. 249 Page 271 and indexed in Mines
Witness my hand and official seal the day and year aforesaid.
H. LYLE GRANT
COUNTY RECORDER By Cissie Olsen Deputy

DOCKET 249 PAGE 271

MAP FILED IN A MC 66892

SUPPLEMENTAL INFORMATION FORM

(B.L.M. ORGANIC ACT)

The name of this claim is Mas No. 12, which
 is recorded in Docket 249 at page
272 in the office of the Recorder
 of GRAHAM County, Arizona.

The latest amendment of the aforesaid claim is the _____
 _____ claim and recorded in _____
 _____ at page _____.

The current owner is KENNECOTT COPPER CORPORATION, % MINE
 ENGINEERING DEPARTMENT, whose address is Hayden, Arizona
 85235.

This is a LODE claim which was
 located on DECEMBER 6 in the year
 of 1975.

This claim is situated in _____ SW¹ - SE¹
 of Section (s) 26 & 27, Township 6S,
 Range 26E, G. & S. R. B. & M.

RECEIVED
 B.L.M. STATE OFFICE
 OCT 3 10 00 AM '79
 PHOENIX, ARIZONA

NOTICE OF LOCATION

NOTICE IS HEREBY GIVEN That the Mas No. 12 Lode Mining Claim was located by Bear Creek Mining Company on this 6th day of December, 1975, for mining purposes. Said claim is 1500 feet in length along the vein or deposit of mineral-bearing rock in place and 300 feet in width on each side of the center of said vein or deposit, from end to end of said claim. The general course of this claim is easterly and westerly and is situated in the Lone Star Mining District, Graham County, Arizona. The discovery post is located approximately 3300 feet south and 1350 feet west from the northeast corner of Section 27, T6S, R26E, G & SRM.

This claim runs from the discovery monument, or stake on which the notice is posted 1450 feet in an easterly direction to the east center end monument, or stake, and 50 feet in a westerly direction from the aforesaid monument, or stake, to the west center end monument or stake, and is also marked by two corner monuments, or stakes, at each end of said claim, one on each side of and 300 feet from the center end monuments, or stakes, making the claim in the form of a parallelogram.

Paul S. Hansen

Paul S. Hansen, Agent

WITNESS:

Donald S. Johnston

DOCKET 249 PAGE 272

STATE OF ARIZONA, County of Graham, ss Fee \$ 2.00 No. 1177
 I hereby certify that the within instrument was filed and recorded
 at request of Bear Creek Mining 3-3-76 10:35 A.M.
 in Docket No. 249 Page 272 and indexed in Mines
 Witness my hand and official seal the day and year aforesaid.
 H. LYLE GRANT
 COUNTY RECORDER By *Cecilia Olsen* Deputy

MAP FILED IN MC 66892

RECEIVED
 U.S. DEPARTMENT OF THE INTERIOR
 BUREAU OF LAND MANAGEMENT
 3 11 00 AM '76

SUPPLEMENTAL INFORMATION FORM

(B.L.M. ORGANIC ACT)

The name of this claim is Mas No. 13, which
 is recorded in Docket 249 at page
273 in the office of the Recorder
 of GRAHAM County, Arizona.

The latest amendment of the aforesaid claim is the _____
 _____ claim and recorded in _____
 _____ at page _____.

The current owner is KENNECOTT COPPER CORPORATION, % MINE
 ENGINEERING DEPARTMENT, whose address is Hayden, Arizona
 85235.

This is a LODE claim which was
 located on DECEMBER 6 in the year
 of 1975.

This claim is situated in SW $\frac{1}{4}$, SE $\frac{1}{4}$
 of Section (s) 27, Township 6S,
 Range 26E, G. & S. R. B. & M.

RECEIVED
 B.L.M. AZ STATE OFFICE
 OCT 3 10 00 AM '79
 PHOENIX, ARIZONA

NOTICE OF LOCATION

NOTICE IS HEREBY GIVEN That the Mas No. 13 Lode Mining Claim was located by Bear Creek Mining Company on this 6th day of December, 1975, for mining purposes. Said claim is 1500 feet in length along the vein or deposit of mineral-bearing rock in place and 300 feet in width on each side of the center of said vein or deposit, from end to end of said claim. The general course of this claim is easterly and westerly and is situated in the Lone Star Mining District, Graham County, Arizona. The discovery post is located approximately 3900 feet south and 1450 feet west from the northeast corner of Section 27, T6S, R26E, G & SRM.

This claim runs from the discovery monument, or stake on which the notice is posted 50 feet in an easterly direction to the east center end monument, or stake, and 1450 feet in a westerly direction from the aforesaid monument or stake, to the west center end monument or stake, and is also marked by two corner monuments, or stakes, at each end of said claim, one on each side of and 300 feet from the center end monuments, or stakes, making the claim in the form of a parallelogram.


RECEIVED
B.L.M. AZ STATE OFFICE
OCT 3 10 00 AM '79
PHOENIX, ARIZONA

Paul S. Hansen

Paul S. Hansen, Agent

WITNESS:

Ronald S. Fountain



STATE OF ARIZONA; County of Graham, ss Fee \$ 2.00 No. 1178
I hereby certify that the within instrument was filed and recorded
at request of Bear Creek Mining 3-3-76 10:35 A.M.
In Docket No. 249 Page 273 and indexed in Mines
Witness my hand and official seal the day and year aforesaid.
H. LYLE GRANT
COUNTY RECORDER By *Cleria Olsen* Deputy

DOCKET 249 PAGE 273

MAP FILED IN A MC 66892

SUPPLEMENTAL INFORMATION FORM

(B.L.M. ORGANIC ACT)

The name of this claim is Mas No. 14, which
 is recorded in Docket 249 at page
274 in the office of the Recorder
 of GRAHAM County, Arizona.

The latest amendment of the aforesaid claim is the _____
 _____ claim and recorded in _____
 _____ at page _____.

The current owner is KENNECOTT COPPER CORPORATION, % MINE
 ENGINEERING DEPARTMENT, whose address is Hayden, Arizona
 85235.

This is a LODE claim which was
 located on DECEMBER 6 in the year
 of 1975.

This claim is situated in SW $\frac{1}{4}$ - SE $\frac{1}{4}$
 of Section (s) 26 & 27, Township 6S,
 Range 26E, G. & S. R. B. & M.

RECEIVED
 B.L.M. AZ STATE OFFICE
 OCT 3 10 00 AM '79
 PHOENIX, ARIZONA

NOTICE OF LOCATION

NOTICE IS HEREBY GIVEN That the Mas No. 14 Lode Mining Claim was located by Bear Creek Mining Company on this 6th day of December, 1975, for mining purposes. Said claim is 1500 feet in length along the vein or deposit of mineral-bearing rock in place and 300 feet in width on each side of the center of said vein or deposit, from end to end of said claim. The general course of this claim is easterly and westerly and is situated in the Lone Star Mining District, Graham County, Arizona. The discovery post is located approximately 3900 feet south and 1350 feet west from the northeast corner of Section 27, T6S, R26E, G & SRM.

This claim runs from the discovery monument, or stake on which the notice is posted 1450 feet in an easterly direction to the east center end monument, or stake, and 50 feet in a westerly direction from the aforesaid monument or stake, to the west center end monument or stake, and is also marked by two corner monuments, or stakes, at each end of said claim, one on each side of and 300 feet from the center end monuments, or stakes, making the claim in the form of a parallelogram.


RECEIVED
BLM. AZ STATE OFFICE
OCT 3 10 00 AM '79
PHOENIX, ARIZONA

Paul S. Hansen

Paul S. Hansen, Agent

WITNESS:

Donald S. Fountain



STATE OF ARIZONA, County of Graham, ss Fee \$ 2.00 No. 1179
I hereby certify that the within instrument was filed and recorded
at request of Bear Creek Mining 3-3-76 10:35 A.M.

In Docket No. 249 Page 274 and indexed in Mines
Witness my hand and official seal the day and year aforesaid.

H. LYLE GRANT
COUNTY RECORDER By *Cissie Olson* Deputy

DOCKET 249 PAGE 274

MAP FILED IN A MC 66892

SUPPLEMENTAL INFORMATION FORM

(B.L.M. ORGANIC ACT)

The name of this claim is Mas No. 15, which
 is recorded in Docket 249 at page
275 in the office of the Recorder
 of GRAHAM County, Arizona.

The latest amendment of the aforesaid claim is the _____
 _____ claim and recorded in _____
 _____ at page _____.

The current owner is KENNECOTT COPPER CORPORATION, % MINE
 ENGINEERING DEPARTMENT, whose address is Hayden, Arizona
 85235.

This is a LODE claim which was
 located on DECEMBER 6 in the year
 of 1975.

This claim is situated in SW $\frac{1}{4}$, SE $\frac{1}{4}$
 of Section (s) 27, Township 6S,
 Range 26E, G. & S. R. B. & M.

RECEIVED
 B.L.M. AZ STATE OFFICE
 OCT 3 10 00 AM '79
 PHOENIX, ARIZONA

NOTICE OF LOCATION

NOTICE IS HEREBY GIVEN That the Mas No. 15 Lode Mining Claim was located by Bear Creek Mining Company on this 6th day of December, 1975, for mining purposes. Said claim is 1500 feet in length along the vein or deposit of mineral-bearing rock in place and 300 feet in width on each side of the center of said vein or deposit, from end to end of said claim. The general course of this claim is easterly and westerly and is situated in the Lone Star Mining District, Graham County, Arizona. The discovery post is located approximately 4500 feet south and 1450 feet west from the northeast corner of Section 27, T6S, R26E, G & SRM.

This claim runs from the discovery monument, or stake on which the notice is posted 50 feet in an easterly direction to the east center end monument, or stake, and 1450 feet in a westerly direction from the aforesaid monument, or stake, to the west center end monument or stake, and is also marked by two corner monuments, or stakes, at each end of said claim, one on each side of and 300 feet from the center end monuments, or stakes, making the claim in the form of a parallelogram.

RECEIVED
B.L.M. AZ STATE OFFICE
OCT 3 10 00 AM '79
PHOENIX, ARIZONA

Paul S. Hansen

Paul S. Hansen, Agent

WITNESS:

Donald S. Fountain



DOCKET 249 PAGE 275

STATE OF ARIZONA, County of Graham, ss Fee \$ 2.00 No. 1180
I hereby certify that the within instrument was filed and recorded
at request of Bear Creek Mining 3-3-76 10:35 A.M.
in Docket No. 249 Page 275 and indexed in Mines
Witness my hand and official seal the day and year aforesaid.
H. LYLE GRANT
COUNTY RECORDER By *Cristina Olvera* Deputy

MAP FILED IN
A MC 66899

SUPPLEMENTAL INFORMATION FORM

(B.L.M. ORGANIC ACT)

The name of this claim is Mas No. 16, which
 is recorded in Docket 249 at page
276 in the office of the Recorder
 of GRAHAM County, Arizona.

The latest amendment of the aforesaid claim is the _____
 _____ claim and recorded in _____
 _____ at page _____.

The current owner is KENNECOTT COPPER CORPORATION, % MINE
 ENGINEERING DEPARTMENT, whose address is Hayden, Arizona
 85235.

This is a LODE claim which was
 located on DECEMBER 6 in the year
 of 1975.

This claim is situated in SW¹/₄, SE¹/₄ & E_{1/2}
 of Section (s) 26 & 27, Township 6S,
 Range 26E, G. & S. R. B. & M.

RECEIVED
 B.L.M. AZ STATE OFFICE
 OCT 3 10 00 AM '79
 PHOENIX, ARIZONA

NOTICE OF LOCATION

NOTICE IS HEREBY GIVEN That the Mas No. 16 Lode Mining Claim was located by Bear Creek Mining Company on this 6th day of December, 1975, for mining purposes. Said claim is 1500 feet in length along the vein or deposit of mineral-bearing rock in place and 300 feet in width on each side of the center of said vein or deposit, from end to end of said claim. The general course of this claim is easterly and westerly and is situated in the Lone Star Mining District, Graham County, Arizona. The discovery post is located approximately 4500 feet south and 1350 feet west from the northeast corner of Section 27, T6S, R26E, G & SRM.

This claim runs from the discovery monument, or stake on which the notice is posted 1450 feet in an easterly direction to the east center end monument, or stake, and 50 feet in a westerly direction from the aforesaid monument, or stake, to the west center end monument or stake, and is also marked by two corner monuments, or stakes, at each end of said claim, one on each side of and 300 feet from the center end monuments, or stakes, making the claim in the form of a parallelogram.


B.L.M. RECEIVED
AZ STATE OFFICE
OCT 3 10:00 AM '79
PHOENIX, ARIZONA

Paul S. Hansen

Paul S. Hansen, Agent

WITNESS:

Donald J. Fountain



STATE OF ARIZONA, County of Graham, ss Fee \$ 2.00 No. 1181
I hereby certify that the within instrument was filed and recorded
at request of Bear Creek Mining 3-3-76 10:35 A.M.
In Docket No. 249 Page 276 and indexed in Mines
Witness my hand and official seal the day and year aforesaid.
H. LYLE GRANT
COUNTY RECORDER By Cliff Olson Deputy

DOCKET 249 PAGE 276

MAP FILED IN A MC 66892

SUPPLEMENTAL INFORMATION FORM

(B.L.M. ORGANIC ACT)

The name of this claim is Mas No. 17, which
is recorded in Docket 249 at page
277 in the office of the Recorder
of GRAHAM County, Arizona.

The latest amendment of the aforesaid claim is the _____
claim and recorded in _____
at page _____.

The current owner is KENNECOTT COPPER CORPORATION, % MINE
ENGINEERING DEPARTMENT, whose address is Hayden, Arizona
85235.

This is a LODE claim which was
located on DECEMBER 6 in the year
of 1975.

This claim is situated in SW¹/₄, SE¹/₄ - NW¹/₄, NE¹/₄
of Section (s) 27 & 34, Township 6S,
Range 26E, G. & S. R. B. & M.

BLM RECEIVED
AZ STATE OFFICE
OCT 3 10 00 AM '79
PHOENIX, ARIZONA

NOTICE OF LOCATION

NOTICE IS HEREBY GIVEN That the Mas No. 17 Lode Mining Claim was located by Bear Creek Mining Company on this 6th day of December, 1975, for mining purposes. Said claim is 1500 feet in length along the vein or deposit of mineral-bearing rock in place and 300 feet in width on each side of the center of said vein or deposit, from end to end of said claim. The general course of this claim is easterly and westerly and is situated in the Lone Star Mining District, Graham County, Arizona. The discovery post is located approximately 5100 feet south and 1450 feet west from the northeast corner of Section 27, T6S, R26E, G & SRM.

This claim runs from the discovery monument, or stake on which the notice is posted 50 feet in an easterly direction to the east center end monument, or stake, and 1450 feet in a westerly direction from the aforesaid monument, or stake, to the west center end monument or stake, and is also marked by two corner monuments, or stakes, at each end of said claim, one on each side of and 300 feet from the center end monuments, or stakes, making the claim in the form of a parallelogram.

RECEIVED
B.L.M. AZ STATE OFFICE
OCT 3 10 00 AM '79
PHOENIX, ARIZONA

Paul S. Hansen

Paul S. Hansen, Agent

WITNESS:

Donald S. Fountain

STATE OF ARIZONA, County of Graham, ss Fee \$ 2.00 No. 1182

I hereby certify that the within instrument was filed and recorded

at request of Bear Creek Mining 3-3-76 10:35 A.M.

In Docket No. 249 Page 277 and indexed in Mines

Witness my hand and official seal the day and year aforesaid.

H. LYLE GRANT

COUNTY RECORDER By *Cliff O...* Deputy

DOCKET 249 PAGE 277

MAP FILED IN A MC 66892

SUPPLEMENTAL INFORMATION FORM

(B.L.M. ORGANIC ACT)

The name of this claim is Mas No. 18, which
 is recorded in Docket 249 at page
278 in the office of the Recorder
 of GRAHAM County, Arizona.

The latest amendment of the aforesaid claim is the _____
 _____ claim and recorded in _____
 _____ at page _____.

The current owner is KENNECOTT COPPER CORPORATION, % MINE
 ENGINEERING DEPARTMENT, whose address is Hayden, Arizona
 85235.

This is a LODE claim which was
 located on DECEMBER 6 in the year
 of 1975.

This claim is situated in SW $\frac{1}{4}$, SE $\frac{1}{4}$, NE $\frac{1}{4}$ & NW $\frac{1}{4}$
 of Section (s) 26, 27, 34 & 35, Township 6S,
 Range 26E, G. & S. R. B. & M.

RECEIVED
 BLM AZ STATE OFFICE
 OCT 3 10 00 AM '79
 PHOENIX, ARIZONA

NOTICE OF LOCATION

NOTICE IS HEREBY GIVEN That the Mas No. 18 Lode Mining Claim was located by Bear Creek Mining Company on this 6th day of December, 1975, for mining purposes. Said claim is 1500 feet in length along the vein or deposit of mineral-bearing rock in place and 300 feet in width on each side of the center of said vein or deposit, from end to end of said claim. The general course of this claim is easterly and westerly and is situated in the Lone Star Mining District, Graham County, Arizona. The discovery post is located approximately 5100 feet south and 1350 feet west from the northeast corner of Section 27, T6S, R26E, G & SRM.

This claim runs from the discovery monument, or stake on which the notice is posted 1450 feet in an easterly direction to the east center end monument, or stake, and 50 feet in a westerly direction from the aforesaid monument, or stake, to the west center end monument or stake, and is also marked by two corner monuments, or stakes, at each end of said claim, one on each side of and 300 feet from the center end monuments, or stakes, making the claim in the form of a parallelogram.


RECEIVED
B.L.M. AZ STATE OFFICE
OCT 3 10 00 AM '79
PHOENIX, ARIZONA

Paul S. Hansen

Paul S. Hansen, Agent

WITNESS:

Donald S. Fountain



STATE OF ARIZONA, County of Graham, ss Fee \$ 2.00 No. 1183

I hereby certify that the within instrument was filed and recorded at request of Bear Creek Mining 3-3-76 10:35 A.M.

In Docket No. 249 Page 278 and indexed in Mines

Witness my hand and official seal the day and year aforesaid.

H. LYLE GRANT

COUNTY RECORDER By *Cecilia Olsen* Deputy

DOCKET 249 PAGE 278

A MC 66892

MAP FILED IN

SUPPLEMENTAL INFORMATION FORM

(B.L.M. ORGANIC ACT)

The name of this claim is Mas No. 19, which
 is recorded in Docket 249 at page
279 in the office of the Recorder
 of GRAHAM County, Arizona.

The latest amendment of the aforesaid claim is the _____
 _____ claim and recorded in _____
 _____ at page _____.

The current owner is KENNECOTT COPPER CORPORATION, % MINE
 ENGINEERING DEPARTMENT, whose address is Hayden, Arizona
 85235.

This is a LODE claim which was
 located on DECEMBER 6 in the year
 of 1975.

This claim is situated in NW $\frac{1}{4}$, NE $\frac{1}{4}$
 of Section (s) 34, Township 6S,
 Range 26E, G. & S. R. B. & M.

RECEIVED
 B.L.M. AZ STATE OFFICE
 OCT 3 10 00 AM '79
 PHOENIX, ARIZONA

NOTICE OF LOCATION

NOTICE IS HEREBY GIVEN That the Mas No. 19 Lode Mining Claim was located by Bear Creek Mining Company on this 6th day of December, 1975, for mining purposes. Said claim is 1500 feet in length along the vein or deposit of mineral-bearing rock in place and 300 feet in width on each side of the center of said vein or deposit, from end to end of said claim. The general course of this claim is easterly and westerly and is situated in the Lone Star Mining District, Graham County, Arizona. The discovery post is located approximately 5700 feet south and 1450 feet west from the northeast corner of Section 27, T6S, R26E, G & SRM.

This claim runs from the discovery monument, or stake on which the notice is posted 50 feet in an easterly direction to the east center end monument, or stake, and 1450 feet in a westerly direction from the aforesaid monument, or stake, to the west center end monument or stake, and is also marked by two corner monuments, or stakes, at each end of said claim, one on each side of and 300 feet from the center end monuments, or stakes, making the claim in the form of a parallelogram.

RECEIVED
B.L.M. AZ STATE OFFICE
OCT 3 10 00 AM '79
PHOENIX, ARIZONA

Paul S. Hansen
Paul S. Hansen, Agent

WITNESS:

Donald S. Fountain

STATE OF ARIZONA, County of Graham, ss Fee \$ 2.00 No. 1184
I hereby certify that the within instrument was filed and recorded
at request of Bear Creek Mining 3-3-76 10:35 A.M.
in Docket No. 249 Page 279 and indexed in Mines
Witness my hand and official seal the day and year aforesaid.
H. LYLE GRANT
COUNTY RECORDER By Lisivi Olsen Deputy

DOCKET 249 PAGE 279

MAP FILED IN A MC 66892

SUPPLEMENTAL INFORMATION FORM

(B.L.M. ORGANIC ACT)

The name of this claim is Mas No. 20, which
 is recorded in Docket 249 at page
280 in the office of the Recorder
 of GRAHAM County, Arizona.

The latest amendment of the aforesaid claim is the _____
 _____ claim and recorded in _____
 _____ at page _____.

The current owner is KENNECOTT COPPER CORPORATION, % MINE
 ENGINEERING DEPARTMENT, whose address is Hayden, Arizona
 85235.

This is a LODE claim which was
 located on DECEMBER 6 in the year
 of 1975.

This claim is situated in NE $\frac{1}{4}$ & NW $\frac{1}{4}$
 of Section (s) 34 & 35, Township 6S,
 Range 26E, G. & S. R. B. & M.

RECEIVED
 B.L.M. AZ STATE OFFICE
 OCT 3 10 00 AM '79
 PHOENIX, ARIZONA

NOTICE OF LOCATION

NOTICE IS HEREBY GIVEN That the Mas No. 20 Lode Mining Claim was located by Bear Creek Mining Company on this 6th day of December, 1975, for mining purposes. Said claim is 1500 feet in length along the vein or deposit of mineral-bearing rock in place and 300 feet in width on each side of the center of said vein or deposit, from end to end of said claim. The general course of this claim is easterly and westerly and is situated in the Lone Star Mining District, Graham County, Arizona. The discovery post is located approximately 5700 feet south and 1350 feet west from the northeast corner of Section 27, T6S, R26E, G & SRM.

This claim runs from the discovery monument, or stake on which the notice is posted 1450 feet in an easterly direction to the east center end monument, or stake, and 50 feet in a westerly direction from the aforesaid monument, or stake, to the west center end monument or stake, and is also marked by two corner monuments, or stakes, at each end of said claim, one on each side of and 300 feet from the center end monuments, or stakes, making the claim in the form of a parallelogram.

RECEIVED
B.L.M. AZ STATE OFFICE
PHOENIX, ARIZONA
OCT 3 10 00 AM '79


MAP FILED IN A MC 66899

Paul S. Hansen

Paul S. Hansen, Agent

WITNESS:

Donald Fountain



STATE OF ARIZONA, County of Graham, ss Fee \$ 2.00 No. 1185

I hereby certify that the within instrument was filed and recorded at request of Bear Creek Mining 3-3-76 10:35 A.M.

In Docket No. 249 Page 280 and indexed in Mines

Witness my hand and official seal the day and year aforesaid.
H. LYLE GRANT

COUNTY RECORDER By *Lester Olsen* Deputy

DOCKET 249 PAGE 280

SUPPLEMENTAL INFORMATION FORM

(B.L.M. ORGANIC ACT)

The name of this claim is Mas No. 21, which
 is recorded in Docket 249 at page
281 in the office of the Recorder
 of GRAHAM County, Arizona.

The latest amendment of the aforesaid claim is the _____
 _____ claim and recorded in _____
 _____ at page _____.

The current owner is KENNECOTT COPPER CORPORATION, % MINE
 ENGINEERING DEPARTMENT, whose address is Hayden, Arizona
 85235.

This is a LODE claim which was
 located on DECEMBER 6 in the year
 of 1975.

This claim is situated in NW¹/₄, NE¹/₄
 of Section (s) 34, Township 6S,
 Range 26E, G. & S. R. B. & M.

RECEIVED
 B.L.M. AZ STATE OFFICE
 OCT 3 10 00 AM '79
 PHOENIX, ARIZONA

NOTICE OF LOCATION

NOTICE IS HEREBY GIVEN That the Mas No. 21 Lode Mining Claim was located by Bear Creek Mining Company on this 6th day of December, 1975, for mining purposes. Said claim is 1500 feet in length along the vein or deposit of mineral-bearing rock in place and 300 feet in width on each side of the center of said vein or deposit, from end to end of said claim. The general course of this claim is easterly and westerly and is situated in the Lone Star Mining District, Graham County, Arizona. The discovery post is located approximately 6300 feet south and 1450 feet west from the northeast corner of Section 27, T6S, R26E, G & SRM.

This claim runs from the discovery monument, or stake on which the notice is posted 50 feet in an easterly direction to the east center end monument, or stake, and 1450 feet in a westerly direction from the aforesaid monument, or stake, to the west center end monument or stake, and is also marked by two corner monuments, or stakes, at each end of said claim, one on each side of and 300 feet from the center end monuments, or stakes, making the claim in the form of a parallelogram.

RECEIVED
B.L.M. AZ STATE OFFICE
OCT 3 10 00 AM '79
PHOENIX, ARIZONA

Paul S. Hansen
Paul S. Hansen, Agent

WITNESS:

Donald S. Grant



STATE OF ARIZONA, County of Graham, ss Fee \$ 2.00 No. 1186
I hereby certify that the within instrument was filed and recorded
at request of Bear Creek Mining 3-3-76 10:35 A.M.
in Docket No. 249 Page 281 and indexed in Mines
Witness my hand and official seal the day and year aforesaid.
H. LYLE GRANT
COUNTY RECORDER By Cissie Olsen Deputy

DOCKET 249 PAGE 281

MAP FILED IN A MC 66892

SUPPLEMENTAL INFORMATION FORM

(B.L.M. ORGANIC ACT)

The name of this claim is Mas No. 22, which
 is recorded in Docket 249 at page
282 in the office of the Recorder
 of GRAHAM County, Arizona.

The latest amendment of the aforesaid claim is the _____
 _____ claim and recorded in _____
 _____ at page _____.

The current owner is KENNECOTT COPPER CORPORATION, % MINE
 ENGINEERING DEPARTMENT, whose address is Hayden, Arizona
 85235.

This is a LODE claim which was
 located on DECEMBER 6 in the year
 of 1975.

This claim is situated in NE $\frac{1}{4}$ & NW $\frac{1}{4}$
 of Section (s) 34 & 35, Township 6S,
 Range 26E, G. & S. R. B. & M.

RECEIVED
 B.L.M. STATE OFFICE
 PHOENIX, ARIZONA
 DEC 3 10 00 AM '79

NOTICE OF LOCATION

NOTICE IS HEREBY GIVEN That the Mas No. 52 Lode Mining Claim was located by Bear Creek Mining Company on this 6th day of December, 1975, for mining purposes. Said claim is 1500 feet in length along the vein or deposit of mineral-bearing rock in place and 300 feet in width on each side of the center of said vein or deposit, from end to end of said claim. The general course of this claim is easterly and westerly and is situated in the Lone Star Mining District, Graham County, Arizona. The discovery post is located approximately 6300 feet south and 1350 feet west from the northeast corner of Section 27, T6S, R26E, G & SRM.


This claim runs from the discovery monument, or stake on which the notice is posted 1450 feet in an easterly direction to the east center end monument, or stake, and 50 feet in a westerly direction from the aforesaid monument, or stake, to the west center end monument or stake, and is also marked by two corner monuments, or stakes, at each end of said claim, one on each side of and 300 feet from the center end monuments, or stakes, making the claim in the form of a parallelogram.

RECEIVED
BLM. AZ STATE OFFICE
PHOENIX, ARIZONA
OCT 3 10 00 AM '79

Paul S. Hansen
Paul S. Hansen, Agent

WITNESS:

Donald S. Fountain



STATE OF ARIZONA, County of Graham, ss Fee \$ 2.00 No. 1187
I hereby certify that the within instrument was filed and recorded
at request of Bear Creek Mining 3-3-76 10:35 A.M.
In Docket No. 249 Page 282 and indexed in Mines
Witness my hand and official seal the day and year aforesaid.
H. LYLE GRANT
COUNTY RECORDER By Cissie Olsen Deputy

DOCKET 249 PAGE 282

MAP FILED IN A MC 66892

SUPPLEMENTAL INFORMATION FORM

(B.L.M. ORGANIC ACT)

The name of this claim is Mas No. 23, which
 is recorded in Docket 249 at page
283 in the office of the Recorder
 of GRAHAM County, Arizona.

The latest amendment of the aforesaid claim is the _____
 _____ claim and recorded in _____
 _____ at page _____.

The current owner is KENNECOTT COPPER CORPORATION, % MINE
 ENGINEERING DEPARTMENT, whose address is Hayden, Arizona
 85235.

This is a LODE claim which was
 located on DECEMBER 6 in the year
 of 1975.

This claim is situated in NW¹/₄, NE¹/₄
 of Section (s) 34, Township 6S,
 Range 26E, G. & S. R. B. & M.

RECEIVED
 B.L.M. AZ STATE OFFICE
 OCT 3 10 00 AM '79
 PHOENIX, ARIZONA

NOTICE OF LOCATION

NOTICE IS HEREBY GIVEN That the Mas No. 23 Lode Mining Claim was located by Bear Creek Mining Company on this 6th day of December, 1975, for mining purposes. Said claim is 1500 feet in length along the vein or deposit of mineral-bearing rock in place and 300 feet in width on each side of the center of said vein or deposit, from end to end of said claim. The general course of this claim is easterly and westerly and is situated in the Lone Star Mining District, Graham County, Arizona. The discovery post is located approximately 6900 feet south and 1450 feet west from the northeast corner of Section 27, T6S, R26E, G & SRM.

This claim runs from the discovery monument, or stake on which the notice is posted 50 feet in an easterly direction to the east center end monument, or stake, and 1450 feet in a westerly direction from the aforesaid monument, or stake, to the west center end monument or stake, and is also marked by two corner monuments, or stakes, at each end of said claim, one on each side of and 300 feet from the center end monuments, or stakes, making the claim in the form of a parallelogram.

RECEIVED
B.L.M. AZ STATE OFFICE
OCT 3 10 00 AM '79
PHOENIX, ARIZONA

Paul S. Hansen

Paul S. Hansen, Agent

WITNESS:

Donald S. Grant

STATE OF ARIZONA, County of Graham, ss Fee \$ 2.00 No. 1188
I hereby certify that the within instrument was filed and recorded
at request of Bear Creek Mining 3-3-76 10:35 A.M.
in Docket No. 249 Page 283 and indexed in Mines
Witness my hand and official seal the day and year aforesaid.
H. LYLE GRANT
COUNTY RECORDER By *Cecilia Olsen* Deputy

DOCKET 249 PAGE 283

MAP FILED IN A MC 66892

SUPPLEMENTAL INFORMATION FORM

(B.L.M. ORGANIC ACT)

The name of this claim is Mas No. 24, which
 is recorded in Docket 249 at page
284 in the office of the Recorder
 of GRAHAM County, Arizona.

The latest amendment of the aforesaid claim is the _____
 _____ claim and recorded in _____
 _____ at page _____.

The current owner is KENNECOTT COPPER CORPORATION, % MINE
 ENGINEERING DEPARTMENT, whose address is Hayden, Arizona
 85235.

This is a LODE claim which was
 located on DECEMBER 6 in the year
 of 1975.

This claim is situated in NE $\frac{1}{4}$ & NW $\frac{1}{4}$
 of Section (s) 34 & 35, Township 6S,
 Range 26E, G. & S. R. B. & M.

RECEIVED
 B.L.M. AZ STATE OFFICE
 OCT 3 10 00 AM '79
 PHOENIX, ARIZONA

NOTICE OF LOCATION

NOTICE IS HEREBY GIVEN That the Mas No. 24 Lode Mining Claim was located by Bear Creek Mining Company on this 6th day of December, 1975, for mining purposes. Said claim is 1500 feet in length along the vein or deposit of mineral-bearing rock in place and 300 feet in width on each side of the center of said vein or deposit, from end to end of said claim. The general course of this claim is easterly and westerly and is situated in the Lone Star Mining District, Graham County, Arizona. The discovery post is located approximately 6900 feet south and 1350 feet west from the northeast corner of Section 27, T6S, R26E, G & SRM.

This claim runs from the discovery monument, or stake on which the notice is posted 1450 feet in an easterly direction to the east center end monument, or stake, and 50 feet in a westerly direction from the aforesaid monument, or stake, to the west center end monument or stake, and is also marked by two corner monuments, or stakes, at each end of said claim, one on each side of and 300 feet from the center end monuments, or stakes, making the claim in the form of a parallelogram.

RECEIVED
B.L.M. AZ STATE OFFICE
PHOENIX, ARIZONA
OCT 3 10 00 AM '79

Paul S. Hansen
Paul S. Hansen, Agent

WITNESS:

Donald S. Jansen



STATE OF ARIZONA, County of Graham, ss Fee \$ 2.00 No. 1189
I hereby certify that the within instrument was filed and recorded
at request of Bear Creek Mining 3-3-76 10:35 A.M.
in Docket No. 249 Page 284 and indexed in Mines
Witness my hand and official seal the day and year aforesaid.
H. LYLE GRANT
COUNTY RECORDER By Ernie Allen Deputy

DOCKET 249 PAGE 284

MAP FILED IN A MC 66892

SUPPLEMENTAL INFORMATION FORM

(B.L.M. ORGANIC ACT)

The name of this claim is Mas No. 25, which
 is recorded in Docket 249 at page
285 in the office of the Recorder
 of GRAHAM County, Arizona.

The latest amendment of the aforesaid claim is the _____
 _____ claim and recorded in _____
 _____ at page _____.

The current owner is KENNECOTT COPPER CORPORATION, % MINE
 ENGINEERING DEPARTMENT, whose address is Hayden, Arizona
 85235.

This is a LODE claim which was
 located on DECEMBER 6 in the year
 of 1975.

This claim is situated in NE¹/₄, NW¹/₄
 of Section (s) 34, Township 6S,
 Range 26E, G. & S. R. B. & M.

RECEIVED
 B.L.M. AZ STATE OFFICE
 OCT 3 10 00 AM '79
 PHOENIX, ARIZONA

NOTICE OF LOCATION

NOTICE IS HEREBY GIVEN That the Mas No. 25 Lode Mining Claim was located by Bear Creek Mining Company on this 6th day of December, 1975, for mining purposes. Said claim is 1500 feet in length along the vein or deposit of mineral-bearing rock in place and 300 feet in width on each side of the center of said vein or deposit, from end to end of said claim. The general course of this claim is easterly and westerly and is situated in the Lone Star Mining District, Graham County, Arizona. The discovery post is located approximately 7500 feet south and 1450 feet west from the northeast corner of Section 27, T6S, R26E, G & SRM.

This claim runs from the discovery monument, or stake on which the notice is posted 50 feet in an easterly direction to the east center end monument, or stake, and 1450 feet in a westerly direction from the aforesaid monument, or stake, to the west center end monument or stake, and is also marked by two corner monuments, or stakes, at each end of said claim, one on each side of and 300 feet from the center end monuments, or stakes, making the claim in the form of a parallelogram.


RECEIVED
B.L.M. AZ STATE OFFICE
OCT 3 10 00 AM '79
PHOENIX, ARIZONA

Paul S. Hansen

Paul S. Hansen, Agent

WITNESS:

Donald J. Stanton



STATE OF ARIZONA, County of Graham, ss Fee \$ 2.00 No. 1190
I hereby certify that the within instrument was filed and recorded
at request of Bear Creek Mining 3-3-76 10:35 A.M.
In Docket No. 249 Page 285 and indexed in Mines
Witness my hand and official seal the day and year aforesaid.
H. LYLE GRANT
COUNTY RECORDER By *Louis Allen* Deputy

DOCKET 249 PAGE 285

MAP FILED IN A MC 66892

SUPPLEMENTAL INFORMATION FORM

(B.L.M. ORGANIC ACT)

The name of this claim is Mas No. 26, which
 is recorded in Docket 249 at page
286 in the office of the Recorder
 of GRAHAM County, Arizona.

The latest amendment of the aforesaid claim is the _____
 _____ claim and recorded in _____
 _____ at page _____.

The current owner is KENNECOTT COPPER CORPORATION, % MINE
 ENGINEERING DEPARTMENT, whose address is Hayden, Arizona
 85235.

This is a LODE claim which was
 located on DECEMBER 6 in the year
 of 1975.

This claim is situated in NE¹/₄ - NW¹/₄
 of Section (s) 34 & 35, Township 6S,
 Range 26E, G. & S. R. B. & M.

RECEIVED
 B.L.M. STATE OFFICE
 OCT 3 10 00 AM '79
 PHOENIX, ARIZONA

NOTICE OF LOCATION

NOTICE IS HEREBY GIVEN That the Mas No. 26 Lode Mining Claim was located by Bear Creek Mining Company on this 6th day of December, 1975, for mining purposes. Said claim is 1500 feet in length along the vein or deposit of mineral-bearing rock in place and 300 feet in width on each side of the center of said vein or deposit, from end to end of said claim. The general course of this claim is easterly and westerly and is situated in the Lone Star Mining District, Graham County, Arizona. The discovery post is located approximately 7500 feet south and 1350 feet west from the northeast corner of Section 27, T6S, R26E, G & SRM.

This claim runs from the discovery monument, or stake on which the notice is posted 1450 feet in an easterly direction to the east center end monument, or stake, and 50 feet in a westerly direction from the aforesaid monument, or stake, to the west center end monument or stake, and is also marked by two corner monuments, or stakes, at each end of said claim, one on each side of and 300 feet from the center end monuments, or stakes, making the claim in the form of a parallelogram.


RECEIVED
BLM. AZ STATE OFFICE
OCT 3 10 00 AM '79
PHOENIX, ARIZONA

Paul S. Hansen

Paul S. Hansen, Agent

WITNESS:

Donald S. Fountain



STATE OF ARIZONA, County of Graham, ss Fee \$ 2.00 No. 1191
I hereby certify that the within instrument was filed and recorded
at request of Bear Creek Mining 3-3-76 10:35 A.M.
in Docket No. 249 Page 286 and indexed in Mines
Witness my hand and official seal the day and year aforesaid.
H. LYLE GRANT
COUNTY RECORDER By *Clidia Olsen* Deputy

DOCKET 249 PAGE 286

MAP FILED IN A MC 66892

SUPPLEMENTAL INFORMATION FORM

(B.L.M. ORGANIC ACT)

The name of this claim is Mas No. 27, which
 is recorded in Docket 249 at page
287 in the office of the Recorder
 of GRAHAM County, Arizona.

The latest amendment of the aforesaid claim is the _____
 _____ claim and recorded in _____
 _____ at page _____.

The current owner is KENNECOTT COPPER CORPORATION, % MINE
 ENGINEERING DEPARTMENT, whose address is Hayden, Arizona
 85235.

This is a LODE claim which was
 located on DECEMBER 6 in the year
 of 1975.

This claim is situated in NW¹/₄, NE¹/₄, SE¹/₄, SW¹/₄
 of Section (s) 34, Township 6S,
 Range 26E, G. & S. R. B. & M.

RECEIVED
 STATE OFFICE
 DECEMBER 3 11 00 AM '79
 PHOENIX, ARIZONA

NOTICE OF LOCATION

NOTICE IS HEREBY GIVEN That the Mas No. 27 Lode Mining Claim was located by Bear Creek Mining Company on this 6th day of December, 1975, for mining purposes. Said claim is 1500 feet in length along the vein or deposit of mineral-bearing rock in place and 300 feet in width on each side of the center of said vein or deposit, from end to end of said claim. The general course of this claim is easterly and westerly and is situated in the Lone Star Mining District, Graham County, Arizona. The discovery post is located approximately 8100 feet south and 1450 feet west from the northeast corner of Section 27, T6S, R26E, G & SRM.

This claim runs from the discovery monument, or stake on which the notice is posted 50 feet in an easterly direction to the east center end monument, or stake, and 1450 feet in a westerly direction from the aforesaid monument, or stake, to the west center end monument or stake, and is also marked by two corner monuments, or stakes, at each end of said claim, one on each side of and 300 feet from the center end monuments, or stakes, making the claim in the form of a parallelogram.

RECEIVED
BLM AZ STATE OFFICE
OCT 3 10 00 AM '79
PHOENIX, ARIZONA

Paul S. Hansen
Paul S. Hansen, Agent

WITNESS:

Donald S. Fountain

STATE OF ARIZONA, County of Graham, ss Fee \$ 2.00 No. 1192
I hereby certify that the within instrument was filed and recorded
at request of Bear Creek Mining 3-3-76 10:35 A.M.
in Docket No. 249 Page 287 and indexed in Mines
Witness my hand and official seal the day and year aforesaid.
H. LYLE GRANT
COUNTY RECORDER By Celia Allen Deputy

DOCKET 249 PAGE 287

MAP FILED IN A MC 66892

SUPPLEMENTAL INFORMATION FORM

(B.L.M. ORGANIC ACT)

The name of this claim is Mas No. 28, which
 is recorded in Docket 249 at page
288 in the office of the Recorder
 of GRAHAM County, Arizona.

The latest amendment of the aforesaid claim is the _____
 _____ claim and recorded in _____
 _____ at page _____.

The current owner is KENNECOTT COPPER CORPORATION, % MINE
 ENGINEERING DEPARTMENT, whose address is Hayden, Arizona
 85235.

This is a LODE claim which was
 located on DECEMBER 6 in the year
 of 1975.

This claim is situated in NE¹/₄, SE¹/₄ - NW¹/₄, SW¹/₄
 of Section (s) 34 & 35, Township 6S,
 Range 26E, G. & S. R. B. & M.

B.L.M. RECEIVED
 OCT 3 10 00 AM '79
 PHOENIX, ARIZONA

NOTICE OF LOCATION

NOTICE IS HEREBY GIVEN That the Mas No. 28 Lode Mining Claim was located by Bear Creek Mining Company on this 6th day of December, 1975, for mining purposes. Said claim is 1500 feet in length along the vein or deposit of mineral-bearing rock in place and 300 feet in width on each side of the center of said vein or deposit, from end to end of said claim. The general course of this claim is easterly and westerly and is situated in the Lone Star Mining District, Graham County, Arizona. The discovery post is located approximately 8100 feet south and 1350 feet west from the northeast corner of Section 27, T6S, R26E, G & SRM.

This claim runs from the discovery monument, or stake on which the notice is posted 1450 feet in an easterly direction to the east center end monument, or stake, and 50 feet in a westerly direction from the aforesaid monument, or stake, to the west center end monument or stake, and is also marked by two corner monuments, or stakes, at each end of said claim, one on each side of and 300 feet from the center end monuments, or stakes, making the claim in the form of a parallelogram.

RECEIVED
B.L.M. AZ STATE OFFICE
OCT 3 10 00 AM '79
PHOENIX, ARIZONA

Paul S. Hansen

Paul S. Hansen, Agent

WITNESS:

Donald J. Fountain

STATE OF ARIZONA, County of Graham, ss Fee \$ 2.00 No. 1193
I hereby certify that the within instrument was filed and recorded
at request of Bear Creek Mining 3-3-76 10:35 A.M.
In Docket No. 249 Page 288 and indexed in Mines
Witness my hand and official seal the day and year aforesaid.
H. LYLE GRANT
COUNTY RECORDER By *Eldis Olson* Deputy

DOCKET 249 PAGE 288

MAP FILED IN A MC 66892

SUPPLEMENTAL INFORMATION FORM

(B.L.M. ORGANIC ACT)

The name of this claim is Mas No. 29, which is recorded in Docket 249 at page 289 in the office of the Recorder of GRAHAM County, Arizona.

The latest amendment of the aforesaid claim is the _____ claim and recorded in _____ at page _____.

The current owner is KENNECOTT COPPER CORPORATION, % MINE ENGINEERING DEPARTMENT, whose address is Hayden, Arizona 85235.

This is a LODE claim which was located on DECEMBER 6 in the year of 1975.

This claim is situated in S¹/₄SW¹/₄, SE¹/₄ of Section (s) 34, Township 6S, Range 26E, G. & S. R. B. & M.

RECEIVED
B.L.M. AZ STATE OFFICE
OCT 3 10 00 AM '79
PHOENIX, ARIZONA

NOTICE OF LOCATION

NOTICE IS HEREBY GIVEN That the Mas No. 29 Lode Mining Claim was located by Bear Creek Mining Company on this 6th day of December, 1975, for mining purposes. Said claim is 1500 feet in length along the vein or deposit of mineral-bearing rock in place and 300 feet in width on each side of the center of said vein or deposit, from end to end of said claim. The general course of this claim is easterly and westerly and is situated in the Lone Star Mining District, Graham County, Arizona. The discovery post is located approximately 8700 feet south and 1450 feet west from the northeast corner of Section 27, T6S, R26E, G & SRM.

This claim runs from the discovery monument, or stake on which the notice is posted 50 feet in an easterly direction to the east center end monument, or stake, and 1450 feet in a westerly direction from the aforesaid monument, or stake, to the west center end monument or stake, and is also marked by two corner monuments, or stakes, at each end of said claim, one on each side of and 300 feet from the center end monuments, or stakes, making the claim in the form of a parallelogram.

RECEIVED
B.L.M. AZ STATE OFFICE
OCT 3 10 00 AM '79
PHOENIX, ARIZONA

Paul S. Hansen

Paul S. Hansen, Agent

WITNESS:

Donald S. Fountain

STATE OF ARIZONA, County of Graham, ss Fee \$ 2.00 No. 1194
I hereby certify that the within instrument was filed and recorded
at request of Bear Creek Mining 3-3-76 10:35 A.M.
In Docket No. 249 Page 289 and indexed in Mines
Witness my hand and official seal the day and year aforesaid.
H. LYLE GRANT
COUNTY RECORDER By *Clidia Olsen* Deputy

DOCKET 249 PAGE 289

MAP FILED IN A MC 66892

SUPPLEMENTAL INFORMATION FORM

(B.L.M. ORGANIC ACT)

The name of this claim is Mas No. 30, which
 is recorded in Docket 249 at page
290 in the office of the Recorder
 of GRAHAM County, Arizona.

The latest amendment of the aforesaid claim is the _____
 _____ claim and recorded in _____
 _____ at page _____.

The current owner is KENNECOTT COPPER CORPORATION, % MINE
 ENGINEERING DEPARTMENT, whose address is Hayden, Arizona
 85235.

This is a LODE claim which was
 located on DECEMBER 6 in the year
 of 1975.

This claim is situated in SE $\frac{1}{4}$ & SW $\frac{1}{4}$
 of Section (s) 34 & 35, Township 6S
 Range 26E, G. & S. R. B. & M.

RECEIVED
 B.L.M. AZ STATE OFFICE
 PHOENIX, ARIZONA
 OCT 3 10 00 AM '79

NOTICE OF LOCATION

NOTICE IS HEREBY GIVEN That the Mas No. 30 Lode Mining Claim was located by Bear Creek Mining Company on this 6th day of December, 1975, for mining purposes. Said claim is 1500 feet in length along the vein or deposit of mineral-bearing rock in place and 300 feet in width on each side of the center of said vein or deposit, from end to end of said claim. The general course of this claim is easterly and westerly and is situated in the Lone Star Mining District, Graham County, Arizona. The discovery post is located approximately 8700 feet south and 1350 feet west from the northeast corner of Section 27, T6S, R26E, G & SRM.

This claim runs from the discovery monument, or stake on which the notice is posted 1450 feet in an easterly direction to the east center end monument, or stake, and 50 feet in a westerly direction from the aforesaid monument, or stake, to the west center end monument or stake, and is also marked by two corner monuments, or stakes, at each end of said claim, one on each side of and 300 feet from the center end monuments, or stakes, making the claim in the form of a parallelogram.

RECEIVED
B.L.M. AZ STATE OFFICE
OCT 3 10 00 AM '79
PHOENIX, ARIZONA

Paul S. Hansen
Paul S. Hansen, Agent

WITNESS:

Donald A. Fountain

STATE OF ARIZONA, County of Graham, ss Fee \$ 2.00 No. 1195
I hereby certify that the within instrument was filed and recorded
at request of Bear Creek Mining 3-3-76 10:35 A.M.

in Docket No. 249 Page 290 and indexed in Mines
Witness my hand and official seal the day and year aforesaid.

H. LYLE GRANT
COUNTY RECORDER By Ricci Olsen Deputy

DOCKET 249 PAGE 290

MAP FILED IN A MC 66892

SUPPLEMENTAL INFORMATION FORM

(B.L.M. ORGANIC ACT)

The name of this claim is Mas No. 31, which
 is recorded in Docket 249 at page
291 in the office of the Recorder
 of GRAHAM County, Arizona.

The latest amendment of the aforesaid claim is the _____
 _____ claim and recorded in _____
 _____ at page _____.

The current owner is KENNECOTT COPPER CORPORATION, % MINE
 ENGINEERING DEPARTMENT, whose address is Hayden, Arizona
 85235.

This is a LODE claim which was
 located on DECEMBER 6 in the year
 of 1975.

This claim is situated in SW $\frac{1}{4}$, SE $\frac{1}{4}$
 of Section (s) 34, Township 6S,
 Range 26E, G. & S. R. B. & M.

RECEIVED
 B.L.M. AZ STATE OFFICE
 OCT 3 10 00 AM '79
 PHOENIX, ARIZONA

NOTICE OF LOCATION

NOTICE IS HEREBY GIVEN That the Mas No. 31 Lode Mining Claim was located by Bear Creek Mining Company on this 6th day of December, 1975, for mining purposes. Said claim is 1500 feet in length along the vein or deposit of mineral-bearing rock in place and 300 feet in width on each side of the center of said vein or deposit, from end to end of said claim. The general course of this claim is easterly and westerly and is situated in the Lone Star Mining District, Graham County, Arizona. The discovery post is located approximately 9300 feet south and 1450 feet west from the northeast corner of Section 27, T6S, R26E, G & SRM.

This claim runs from the discovery monument, or stake on which the notice is posted 50 feet in an easterly direction to the east center end monument, or stake, and 1450 feet in a westerly direction from the aforesaid monument, or stake, to the west center end monument or stake, and is also marked by two corner monuments, or stakes, at each end of said claim, one on each side of and 300 feet from the center end monuments, or stakes, making the claim in the form of a parallelogram.

Paul S. Hansen
Paul S. Hansen, Agent

RECEIVED
BLM. AZ STATE OFFICE
OCT 3 10 00 AM '79
PHOENIX, ARIZONA

WITNESS:

Donald S. Fountain

STATE OF ARIZONA, County of Graham, ss Fee \$ 2.00 No. 1196
I hereby certify that the within instrument was filed and recorded
at request of Bear Creek Mining 3-3-76 10:35 A.M.

DOCKET 249 PAGE 291

In Docket No. 249 Page 291 and indexed in Mines
Witness my hand and official seal the day and year aforesaid.
H. LYLE GRANT
COUNTY RECORDER By *Elinor Olson* Deputy

MAP FILED IN A MC 66892

SUPPLEMENTAL INFORMATION FORM

(B.L.M. ORGANIC ACT)

The name of this claim is Mas No. 32, which
 is recorded in Docket 249 at page
292 in the office of the Recorder
 of GRAHAM County, Arizona.

The latest amendment of the aforesaid claim is the _____
 _____ claim and recorded in _____
 _____ at page _____.

The current owner is KENNECOTT COPPER CORPORATION, % MINE
 ENGINEERING DEPARTMENT, whose address is Hayden, Arizona
 85235.

This is a LODE claim which was
 located on DECEMBER 6 in the year
 of 1975.

This claim is situated in SE $\frac{1}{4}$ & SW $\frac{1}{4}$
 of Section (s) 34 & 35, Township 6S,
 Range 26E, G. & S. R. B. & M.

RECEIVED
 B.L.M. AZ STATE OFFICE
 OCT 3 10 00 AM '79
 PHOENIX, ARIZONA

NOTICE OF LOCATION

NOTICE IS HEREBY GIVEN That the Mas No. 32 Lode Mining Claim was located by Bear Creek Mining Company on this 6th day of December, 1975, for mining purposes. Said claim is 1500 feet in length along the vein or deposit of mineral-bearing rock in place and 300 feet in width on each side of the center of said vein or deposit, from end to end of said claim. The general course of this claim is easterly and westerly and is situated in the Lone Star Mining District, Graham County, Arizona. The discovery post is located approximately 9300 feet south and 1350 feet west from the northeast corner of Section 27, T6S, R26E, G & SRM.

This claim runs from the discovery monument, or stake on which the notice is posted 1450 feet in an easterly direction to the east center end monument, or stake, and 50 feet in a westerly direction from the aforesaid monument, or stake, to the west center end monument or stake, and is also marked by two corner monuments, or stakes, at each end of said claim, one on each side of and 300 feet from the center end monuments, or stakes, making the claim in the form of a parallelogram.


RECEIVED
B.L.M. AZ STATE OFFICE
PHOENIX, ARIZONA
OCT 3 10 00 AM '79

Paul S. Hansen

Paul S. Hansen, Agent

WITNESS:

Donald S. Fountain



STATE OF ARIZONA, County of Graham, ss Fee \$ 2.00 No. 1197
I hereby certify that the within instrument was filed and recorded
at request of Bear Creek Mining 3-3-76 10:35 A.M.

DOCKET 249 PAGE 292

In Docket No. 249 Page 292 and indexed in Mines
Witness my hand and official seal the day and year aforesaid.

H. LYLE GRANT
COUNTY RECORDER By *Eldis Ober* Deputy

MAP FILED IN MC 66892

SUPPLEMENTAL INFORMATION FORM

(B.L.M. ORGANIC ACT)

The name of this claim is Mas No. 33, which
is recorded in Docket 249 at page
293 in the office of the Recorder
of GRAHAM County, Arizona.

The latest amendment of the aforesaid claim is the _____
claim and recorded in _____
at page _____.

The current owner is KENNECOTT COPPER CORPORATION, % MINE
ENGINEERING DEPARTMENT, whose address is Hayden, Arizona
85235.

This is a LODE claim which was
located on DECEMBER 6 in the year
of 1975.

This claim is situated in SW¹, SE¹
of Section (s) 34, Township 6S,
Range 26E, G. & S. R. B. & M.

RECEIVED
B.L.M. AZ STATE OFFICE
OCT 3 10 00 AM '79
PHOENIX, ARIZONA

NOTICE OF LOCATION

NOTICE IS HEREBY GIVEN That the Mas No. 33 Lode Mining Claim was located by Bear Creek Mining Company on this 6th day of December, 1975, for mining purposes. Said claim is 1500 feet in length along the vein or deposit of mineral-bearing rock in place and 300 feet in width on each side of the center of said vein or deposit, from end to end of said claim. The general course of this claim is easterly and westerly and is situated in the Lone Star Mining District, Graham County, Arizona. The discovery post is located approximately 9900 feet south and 1450 feet west from the northeast corner of Section 27, T6S, R26E, G & SRM.

This claim runs from the discovery monument, or stake on which the notice is posted 50 feet in an easterly direction to the east center end monument, or stake, and 1450 feet in a westerly direction from the aforesaid monument, or stake, to the west center end monument or stake, and is also marked by two corner monuments, or stakes, at each end of said claim, one on each side of and 300 feet from the center end monuments, or stakes, making the claim in the form of a parallelogram.

RECEIVED
B.L.M. AZ STATE OFFICE
OCT 3 10 00 AM '79
PHOENIX, ARIZONA

Paul S. Hansen
Paul S. Hansen, Agent

WITNESS:

Donald S. Fountain

STATE OF ARIZONA, County of Graham, ss Fee \$ 2.00 No. 1198
I hereby certify that the within instrument was filed and recorded
at request of Bear Creek Mining 3-3-76 10:35 A.M.
in Docket No. 249 Page 293 and indexed in Mines
Witness my hand and official seal the day and year aforesaid.
H. LYLE GRANT
COUNTY RECORDER By Klissia Olsen Deputy

DOCKET 249 PAGE 293

MAP FILED IN A MC 66892

SUPPLEMENTAL INFORMATION FORM

(B.L.M. ORGANIC ACT)

The name of this claim is Mas No. 34, which is recorded in Docket 249 at page 294 in the office of the Recorder of GRAHAM County, Arizona.

The latest amendment of the aforesaid claim is the _____ claim and recorded in _____ at page _____.

The current owner is KENNECOTT COPPER CORPORATION, % MINE ENGINEERING DEPARTMENT, whose address is Hayden, Arizona 85235.

This is a LODE claim which was located on DECEMBER 6 in the year of 1975.

This claim is situated in SE $\frac{1}{4}$ & SW $\frac{1}{4}$ of Section (s) 34 & 35, Township 6S, Range 26E, G. & S. R. B. & M.

RECEIVED
B.L.M. AZ STATE OFFICE
PHOENIX, ARIZONA
OCT 3 10 00 AM '79

NOTICE OF LOCATION

NOTICE IS HEREBY GIVEN That the Mas No. 34 Lode Mining Claim was located by Bear Creek Mining Company on this 6th day of December, 1975, for mining purposes. Said claim is 1500 feet in length along the vein or deposit of mineral-bearing rock in place and 300 feet in width on each side of the center of said vein or deposit, from end to end of said claim. The general course of this claim is easterly and westerly and is situated in the Lone Star Mining District, Graham County, Arizona. The discovery post is located approximately 9900 feet south and 1350 feet west from the northeast corner of Section 27, T6S, R26E, G & SRM.

This claim runs from the discovery monument, or stake on which the notice is posted 1450 feet in an easterly direction to the east center end monument, or stake, and 50 feet in a westerly direction from the aforesaid monument, or stake, to the west center end monument or stake, and is also marked by two corner monuments, or stakes, at each end of said claim, one on each side of and 300 feet from the center end monuments, or stakes, making the claim in the form of a parallelogram.

RECEIVED
STATE OFFICE
PHOENIX, ARIZONA
DEC 9 10 00 AM '79

Paul S. Hansen

Paul S. Hansen, Agent

WITNESS:

Donald Fountain

STATE OF ARIZONA, County of Graham, ss Fee \$ 2.00 No. 1199

I hereby certify that the within instrument was filed and recorded at request of Bear Creek Mining 3-3-76 10:35 A.M.

in Docket No. 249 Page 294 and indexed in Mines
Witness my hand and official seal the day and year aforesaid.

H. LYLE GRANT
COUNTY RECORDER By *Cecilia Olsen* Deputy

DOCKET 249 PAGE 294

MAP FILED IN A MC 66892

SUPPLEMENTAL INFORMATION FORM

(B.L.M. ORGANIC ACT)

The name of this claim is Mas No. 35, which
is recorded in Docket 249 at page
295 in the office of the Recorder
of GRAHAM County, Arizona.

The latest amendment of the aforesaid claim is the _____
claim and recorded in _____
at page _____.

The current owner is KENNECOTT COPPER CORPORATION, % MINE
ENGINEERING DEPARTMENT, whose address is Hayden, Arizona
85235.

This is a LODE claim which was
located on DECEMBER 6 in the year
of 1975.

This claim is situated in SW¹/₄, SE¹/₄, NW¹/₄, NE¹/₄
of Section (s) 34 & 3, Township 6S & 7S,
Range 26E, G. & S. R. B. & M.

RECEIVED
B.L.M. AZ STATE OFFICE
OCT 3 10 00 AM '79
PHOENIX, ARIZONA

NOTICE OF LOCATION

NOTICE IS HEREBY GIVEN That the Mas No. 35 Lode Mining Claim was located by Bear Creek Mining Company on this 6th day of December, 1975, for mining purposes. Said claim is 1500 feet in length along the vein or deposit of mineral-bearing rock in place and 300 feet in width on each side of the center of said vein or deposit, from end to end of said claim. The general course of this claim is easterly and westerly and is situated in the Lone Star Mining District, Graham County, Arizona. The discovery post is located approximately 10,500 feet south and 1450 feet west from the northeast corner of Section 27, T6S, R26E, G & SRM.


This claim runs from the discovery monument, or stake on which the notice is posted 50 feet in an easterly direction to the east center end monument or stake, and 1450 feet in a westerly direction from the aforesaid monument or stake, to the west center end monument or stake, and is also marked by two corner monuments, or stakes, at each end of said claim, one on each side of and 300 feet from the center end monuments, or stakes, making the claim in the form of a parallelogram.

RECEIVED
B.L.M. AZ STATE OFFICE
OCT 3 10 00 AM '79
PHOENIX, ARIZONA

Paul S. Hansen
Paul S. Hansen, Agent

WITNESS:

Donald S. Johnston



STATE OF ARIZONA, County of Graham, ss Fee \$ 2.00 No. 1200
I hereby certify that the within instrument was filed and recorded
at request of Bear Creek Mining 3-3-76 10:35 A.M.

in Docket No. 249 Page 295 and indexed in Mines
Witness my hand and official seal the day and year aforesaid.

H. LYLE GRANT
COUNTY RECORDER By Elaine Olsen Deputy

DOCKET 249 PAGE 295

MAP FILED IN A MC 66892

SUPPLEMENTAL INFORMATION FORM

(B.L.M. ORGANIC ACT)

The name of this claim is Mas No. 36, which
 is recorded in Docket 249 at page
296 in the office of the Recorder
 of GRAHAM County, Arizona.

The latest amendment of the aforesaid claim is the _____
 _____ claim and recorded in _____
 _____ at page _____.

The current owner is KENNECOTT COPPER CORPORATION, % MINE
 ENGINEERING DEPARTMENT, whose address is Hayden, Arizona
 85235.

This is a LODE claim which was
 located on DECEMBER 6 in the year
 of 1975.

This claim is situated in SE $\frac{1}{4}$, SW $\frac{1}{4}$, NW $\frac{1}{4}$ & NE $\frac{1}{4}$
 of Section (s) 34, 35, 2 & 3, Township 6S & 7S,
 Range 26E, G. & S. R. B. & M.

RECEIVED
 B.L.M. AZ STATE OFFICE
 OCT 3 10 00 AM '79
 PHOENIX, ARIZONA

NOTICE OF LOCATION


NOTICE IS HEREBY GIVEN That the Mas No. 36 Lode Mining Claim was located by Bear Creek Mining Company on this 6th day of December, 1975, for mining purposes. Said claim is 1500 feet in length along the vein or deposit of mineral-bearing rock in place and 300 feet in width on each side of the center of said vein or deposit, from end to end of said claim. The general course of this claim is easterly and westerly and is situated in the Lone Star Mining District, Graham County, Arizona. The discovery post is located approximately 10500 feet south and 1350 feet west from the northeast corner of Section 27, T6S, R26E, G & SRM.

This claim runs from the discovery monument, or stake on which the notice is posted 1450 feet in an easterly direction to the east center end monument, or stake, and 50 feet in a westerly direction from the aforesaid monument, or stake, to the west center end monument or stake, and is also marked by two corner monuments, or stakes, at each end of said claim, one on each side of and 300 feet from the center end monuments, or stakes, making the claim in the form of a parallelogram.

Paul S. Hansen
Paul S. Hansen, Agent

WITNESS:

Donald J. Grant



STATE OF ARIZONA, County of Graham, ss Fee \$ 2.00 No. 1201
I hereby certify that the within instrument was filed and recorded
at request of Bear Creek Mining 3-3-76 10:35 A.M.
in Docket No. 249 Page 296 and indexed in Mines
Witness my hand and official seal the day and year aforesaid.
H. LYLE GRANT
COUNTY RECORDER By Elaine O... Deputy

DOCKET 249 PAGE 296

RECEIVED
B.L.M. AZ STATE OFFICE
PHOENIX, ARIZONA
OCT 3 10 00 AM '79

MAP FILED IN
A MC 66892

SUPPLEMENTAL INFORMATION FORM

(B.L.M. ORGANIC ACT)

The name of this claim is Mas No. 45, which
 is recorded in Docket 249 at page
297 in the office of the Recorder
 of GRAHAM County, Arizona.

The latest amendment of the aforesaid claim is the _____
 _____ claim and recorded in _____
 _____ at page _____.

The current owner is KENNECOTT COPPER CORPORATION, % MINE
 ENGINEERING DEPARTMENT, whose address is Hayden, Arizona
 85235.

This is a LODE claim which was
 located on DECEMBER 6 in the year
 of 1975.

This claim is situated in NW¹/₄, SW¹/₄ - NE¹/₄, SE¹/₄
 of Section (s) 27 & 28, Township 6S,
 Range 26E, G. & S. R. B. & M.

RECEIVED
 B.L.M. AZ STATE OFFICE
 OCT 3 10 00 AM '79
 PHOENIX, ARIZONA

NOTICE OF LOCATION

NOTICE IS HEREBY GIVEN That the Mas No. 45 Lode Mining Claim was located by Bear Creek Mining Company on this 6th day of December, 1975, for mining purposes. Said claim is 1500 feet in length along the vein or deposit of mineral-bearing rock in place and 300 feet in width on each side of the center of said vein or deposit, from end to end of said claim. The general course of this claim is easterly and westerly and is situated in the Lone Star Mining District, Graham County, Arizona. The discovery post is located approximately 2700 feet south and 4350 feet west from the northeast corner of Section 27, T6S, R26E, G & SRM.

This claim runs from the discovery monument, or stake on which the notice is posted 50 feet in an easterly direction to the east center end monument, or stake, and 1450 feet in a westerly direction from the aforesaid monument, or stake, to the west center end monument or stake, and is also marked by two corner monuments, or stakes, at each end of said claim, one on each side of and 300 feet from the center end monuments, or stakes, making the claim in the form of a parallelogram.

RECEIVED
B.L.M. AZ STATE OFFICE
OCT 3 10 00 AM '79
PHOENIX, ARIZONA

Paul S. Hansen
Paul S. Hansen, Agent

WITNESS:

Donald S. Fountain

STATE OF ARIZONA, County of Graham, ss Fee \$ 2.00 No. 1202
I hereby certify that the within instrument was filed and recorded
at request of Bear Creek Mining 3-3-76 10:35 A.M.
in Docket No. 249 Page 297 and indexed in Mines
Witness my hand and official seal the day and year aforesaid.
H. LYLE GRANT
COUNTY RECORDER By Clidia Olsen Deputy

DOCKET 249 PAGE 297

MAP FILED IN A MC 66892

SUPPLEMENTAL INFORMATION FORM

(B.L.M. ORGANIC ACT)

The name of this claim is Mas No. 46, which
 is recorded in Docket 249 at page
298 in the office of the Recorder
 of GRAHAM County, Arizona.

The latest amendment of the aforesaid claim is the _____
 _____ claim and recorded in _____
 _____ at page _____.

The current owner is KENNECOTT COPPER CORPORATION, % MINE
 ENGINEERING DEPARTMENT, whose address is Hayden, Arizona
 85235.

This is a LODE claim which was
 located on DECEMBER 6 in the year
 of 1975.

This claim is situated in NW¹ & SW¹
 of Section (s) 27, Township 6S,
 Range 26E, G. & S. R. B. & M.

RECEIVED
 B.L.M. AZ STATE OFFICE
 OCT 3 10 00 AM '79
 PHOENIX, ARIZONA

NOTICE OF LOCATION

NOTICE IS HEREBY GIVEN That the Mas No. 46 Lode Mining Claim was located by Bear Creek Mining Company on this 6th day of December, 1975, for mining purposes. Said claim is 1500 feet in length along the vein or deposit of mineral-bearing rock in place and 300 feet in width on each side of the center of said vein or deposit, from end to end of said claim. The general course of this claim is easterly and westerly and is situated in the Lone Star Mining District, Graham County, Arizona. The discovery post is located approximately 2700 feet south and 4250 feet west from the northeast corner of Section 27, T6S, R26E, G & SRM.

This claim runs from the discovery monument, or stake on which the notice is posted 1450 feet in an easterly direction to the east center end monument, or stake, and 50 feet in a westerly direction from the aforesaid monument, or stake, to the west center end monument or stake, and is also marked by two corner monuments, or stakes, at each end of said claim, one on each side of and 300 feet from the center end monuments, or stakes, making the claim in the form of a parallelogram.

RECEIVED
B.L.M. AZ STATE OFFICE
PHOENIX, ARIZONA
OCT 3 10 00 AM '79

Paul S. Hansen
Paul S. Hansen, Agent

WITNESS:

Donald S. Grant

STATE OF ARIZONA, County of Graham, ss Fee \$ 2.00 No. 1203
I hereby certify that the within instrument was filed and recorded
at request of Bear Creek Mining 3-3-76 10:35 A.M.
In Docket No. 249 Page 298 and indexed in Mines
Witness my hand and official seal the day and year aforesaid.
H. LYLE GRANT
COUNTY RECORDER By Kissie Olsen Deputy

DOCKET 249 PAGE 298

MAP FILED IN A MC 66892

SUPPLEMENTAL INFORMATION FORM

(B.L.M. ORGANIC ACT)

The name of this claim is Mas No. 47, which
 is recorded in Docket 249 at page
299 in the office of the Recorder
 of GRAHAM County, Arizona.

The latest amendment of the aforesaid claim is the _____
 _____ claim and recorded in _____
 _____ at page _____.

The current owner is KENNECOTT COPPER CORPORATION, % MINE
 ENGINEERING DEPARTMENT, whose address is Hayden, Arizona
 85235.

This is a LODE claim which was
 located on DECEMBER 6 in the year
 of 1975.

This claim is situated in SW¹/₄ E - SE¹/₄
 of Section (s) 27 & 28, Township 6S,
 Range 26E, G. & S. R. B. & M.

RECEIVED
 B.L.M. AZ STATE OFFICE
 OCT 3 10 00 AM '79
 PHOENIX, ARIZONA

NOTICE OF LOCATION

NOTICE IS HEREBY GIVEN That the Mas No. 47 Lode Mining Claim was located by Bear Creek Mining Company on this 6th day of December, 1975, for mining purposes. Said claim is 1500 feet in length along the vein or deposit of mineral-bearing rock in place and 300 feet in width on each side of the center of said vein or deposit, from end to end of said claim. The general course of this claim is easterly and westerly and is situated in the Lone Star Mining District, Graham County, Arizona. The discovery post is located approximately 3300 feet south and 4350 feet west from the northeast corner of Section 27, T6S, R26E, G & SRM.

This claim runs from the discovery monument, or stake on which the notice is posted 50 feet in an easterly direction to the east center end monument, or stake, and 1450 feet in a westerly direction from the aforesaid monument, or stake, to the west center end monument or stake, and is also marked by two corner monuments, or stakes, at each end of said claim, one on each side of and 300 feet from the center end monuments, or stakes, making the claim in the form of a parallelogram.

MAP FILED IN MC 66892

Paul S. Hansen

Paul S. Hansen, Agent

WITNESS:

Donald S. Fountain

STATE OF ARIZONA, County of Graham, ss Fee \$ 2.00 No. 1204
I hereby certify that the within instrument was filed and recorded
at request of Bear Creek Mining 3-3-76 10:35 A.M.
in Docket No. 249 Page 299 and indexed in Mines
Witness my hand and official seal the day and year aforesaid.
H. LYLE GRANT
COUNTY RECORDER By *Cissie Olson* Deputy

DOCKET 249 PAGE 299

RECEIVED
B.L.M. AZ STATE OFFICE
PHOENIX, ARIZONA
OCT 3 10 00 AM '79

SUPPLEMENTAL INFORMATION FORM

(B.L.M. ORGANIC ACT)

The name of this claim is Mas No. 48, which
 is recorded in Docket 249 at page
300 in the office of the Recorder
 of GRAHAM County, Arizona.

The latest amendment of the aforesaid claim is the _____
 _____ claim and recorded in _____
 _____ at page _____.

The current owner is KENNECOTT COPPER CORPORATION, % MINE
 ENGINEERING DEPARTMENT, whose address is Hayden, Arizona
 85235.

This is a LODE claim which was
 located on DECEMBER 6 in the year
 of 1975.

This claim is situated in SW¹/₄
 of Section (s) 27, Township 6S,
 Range 26E, G. & S. R. B. & M.

RECEIVED
 B.L.M. AZ STATE OFFICE
 OCT 3 10 00 AM '79
 PHOENIX, ARIZONA

NOTICE OF LOCATION

NOTICE IS HEREBY GIVEN That the Mas No. 48 Lode Mining Claim was located by Bear Creek Mining Company on this 6th day of December, 1975, for mining purposes. Said claim is 1500 feet in length along the vein or deposit of mineral-bearing rock in place and 300 feet in width on each side of the center of said vein or deposit, from end to end of said claim. The general course of this claim is easterly and westerly and is situated in the Lone Star Mining District, Graham County, Arizona. The discovery post is located approximately 3300 feet south and 4250 feet west from the northeast corner of Section 27, T6S, R26E, G & SRM.

This claim runs from the discovery monument, or stake on which the notice is posted 1450 feet in an easterly direction to the east center end monument, or stake, and 50 feet in a westerly direction from the aforesaid monument, or stake, to the west center end monument or stake, and is also marked by two corner monuments, or stakes, at each end of said claim, one on each side of and 300 feet from the center end monuments, or stakes, making the claim in the form of a parallelogram.

RECEIVED
B.L.M. AZ STATE OFFICE
OCT 3 10 00 AM '79
PHOENIX, ARIZONA

MAP FILED IN A MC 66892

Paul S. Hansen

Paul S. Hansen, Agent

WITNESS:

Donald S. Goulet

STATE OF ARIZONA, County of Graham, ss Fee \$ 2.00 No. 1205

I hereby certify that the within instrument was filed and recorded at request of Bear Creek Mining 3-3-76 10:35 A.M.

In Docket No. 249 Page 300 and indexed in Mines
Witness my hand and official seal the day and year aforesaid.

H. LYLE GRANT
COUNTY RECORDER By *Lidia Oliva* Deputy

DOCKET 249 PAGE 300

SUPPLEMENTAL INFORMATION FORM

(B.L.M. ORGANIC ACT)

The name of this claim is Mas No. 49, which
 is recorded in Docket 249 at page
301 in the office of the Recorder
 of GRAHAM County, Arizona.

The latest amendment of the aforesaid claim is the _____
 _____ claim and recorded in _____
 _____ at page _____.

The current owner is KENNECOTT COPPER CORPORATION, % MINE
 ENGINEERING DEPARTMENT, whose address is Hayden, Arizona
 85235.

This is a LODE claim which was
 located on DECEMBER 6 in the year
 of 1975.

This claim is situated in SW $\frac{1}{4}$ & SE $\frac{1}{4}$
 of Section (s) 27 & 28, Township 6S,
 Range 26E, G. & S. R. B. & M.

RECEIVED
 B.L.M. AZ STATE OFFICE
 OCT 3 10 00 AM '79
 PHOENIX, ARIZONA

NOTICE OF LOCATION

NOTICE IS HEREBY GIVEN That the Mas No. 49 Lode Mining Claim was located by Bear Creek Mining Company on this 6th day of December, 1975, for mining purposes. Said claim is 1500 feet in length along the vein or deposit of mineral-bearing rock in place and 300 feet in width on each side of the center of said vein or deposit, from end to end of said claim. The general course of this claim is easterly and westerly and is situated in the Lone Star Mining District, Graham County, Arizona. The discovery post is located approximately 3900 feet south and 4350 feet west from the northeast corner of Section 27, T6S, R26E, G & SRM.

This claim runs from the discovery monument, or stake on which the notice is posted 50 feet in an easterly direction to the east center end monument, or stake, and 1450 feet in a westerly direction from the aforesaid monument, or stake, to the west center end monument or stake, and is also marked by two corner monuments, or stakes, at each end of said claim, one on each side of and 300 feet from the center end monuments, or stakes, making the claim in the form of a parallelogram.


MAP FILED IN A MC 66892

RECEIVED
B.L.M. AZ STATE OFFICE
OCT 3 10 00 AM '79
PHOENIX, ARIZONA

Paul S. Hansen
Paul S. Hansen, Agent

WITNESS:

Donald S. Fountain



STATE OF ARIZONA, County of Graham, ss Fee \$ 2.00 No. 1206
I hereby certify that the within instrument was filed and recorded
at request of Bear Creek Mining 3-3-76 10:35 A.M.
in Docket No. 249 Page 301 and indexed in Mines
Witness my hand and official seal the day and year aforesaid.
H. LYLE GRANT
COUNTY RECORDER By [Signature] Deputy

DOCKET 249 PAGE 301

SUPPLEMENTAL INFORMATION FORM

(B.L.M. ORGANIC ACT)

The name of this claim is Mas No. 50, which
 is recorded in Docket 249 at page
302 in the office of the Recorder
 of GRAHAM County, Arizona.

The latest amendment of the aforesaid claim is the _____
 _____ claim and recorded in _____
 _____ at page _____.

The current owner is KENNECOTT COPPER CORPORATION, % MINE
 ENGINEERING DEPARTMENT, whose address is Hayden, Arizona
 85235.

This is a LODE claim which was
 located on DECEMBER 6 in the year
 of 1975.

This claim is situated in SW $\frac{1}{4}$
 of Section (s) 27, Township 6S,
 Range 26E, G. & S. R. B. & M.

RECEIVED
 B.L.M. AZ STATE OFFICE
 OCT 3 10 00 AM '79
 PHOENIX, ARIZONA

NOTICE OF LOCATION

NOTICE IS HEREBY GIVEN That the Mas No. 50 Lode Mining Claim was located by Bear Creek Mining Company on this 6th day of December, 1975, for mining purposes. Said claim is 1500 feet in length along the vein or deposit of mineral-bearing rock in place and 300 feet in width on each side of the center of said vein or deposit, from end to end of said claim. The general course of this claim is easterly and westerly and is situated in the Lone Star Mining District, Graham County, Arizona. The discovery post is located approximately 3900 feet south and 4250 feet west from the northeast corner of Section 27, T6S, R26E, G & SRM.

This claim runs from the discovery monument, or stake on which the notice is posted 1450 feet in an easterly direction to the east center end monument, or stake, and 50 feet in a westerly direction from the aforesaid monument, or stake, to the west center end monument or stake, and is also marked by two corner monuments, or stakes, at each end of said claim, one on each side of and 300 feet from the center end monuments, or stakes, making the claim in the form of a parallelogram.

RECEIVED
B.L.M. AZ STATE OFFICE
PHOENIX, ARIZONA
OCT 3 10 00 AM '79

Paul S. Hansen

Paul S. Hansen, Agent

WITNESS:

Donald S. Jordan

STATE OF ARIZONA, County of Graham, ss Fee \$ 2.00 No. 1207

I hereby certify that the within instrument was filed and recorded at request of Bear Creek Mining 3-3-76 10:35 A.M.

In Docket No. 249 Page 302 and indexed in Mines
Witness my hand and official seal the day and year aforesaid.

H. LYLE GRANT
COUNTY RECORDER By *[Signature]* Deputy

DOCKET 249 PAGE 302

MAP FILED IN A MC 66892

SUPPLEMENTAL INFORMATION FORM

(B.L.M. ORGANIC ACT)

The name of this claim is Mas No. 51, which
 is recorded in Docket 249 at page
303 in the office of the Recorder
 of GRAHAM County, Arizona.

The latest amendment of the aforesaid claim is the _____
 _____ claim and recorded in _____
 _____ at page _____.

The current owner is KENNECOTT COPPER CORPORATION, % MINE
 ENGINEERING DEPARTMENT, whose address is Hayden, Arizona
 85235.

This is a LODE claim which was
 located on DECEMBER 6 in the year
 of 1975.

This claim is situated in SW $\frac{1}{4}$ & SE $\frac{1}{4}$
 of Section (s) 27 & 28, Township 6S,
 Range 26E, G. & S. R. B. & M.

RECEIVED
 B.L.M. STATE OFFICE
 OCT 3 10 00 AM '79
 PHOENIX, ARIZONA

NOTICE OF LOCATION

NOTICE IS HEREBY GIVEN That the Mas No. 51 Lode Mining Claim was located by Bear Creek Mining Company on this 6th day of December, 1975, for mining purposes. Said claim is 1500 feet in length along the vein or deposit of mineral-bearing rock in place and 300 feet in width on each side of the center of said vein or deposit, from end to end of said claim. The general course of this claim is easterly and westerly and is situated in the Lone Star Mining District, Graham County, Arizona. The discovery post is located approximately 4500 feet south and 4350 feet west from the northeast corner of Section 27, T6S, R26E, G & SRM.

This claim runs from the discovery monument, or stake on which the notice is posted 50 feet in an easterly direction to the east center end monument, or stake, and 1450 feet in a westerly direction from the aforesaid monument, or stake, to the west center end monument or stake, and is also marked by two corner monuments, or stakes, at each end of said claim, one on each side of and 300 feet from the center end monuments, or stakes, making the claim in the form of a parallelogram.

RECEIVED
B.L.M. AZ STATE OFFICE
OCT 3 10 00 AM '79
PHOENIX, ARIZONA

Paul S. Hansen
Paul S. Hansen, Agent

WITNESS:

Donald S. Grant

STATE OF ARIZONA, County of Graham, ss Fee \$ 2.00 No. 1208
I hereby certify that the within instrument was filed and recorded
at request of Bear Creek Mining 3-3-76 10:35 A.M.
in Docket No. 249 Page 303 and indexed in Mines
Witness my hand and official seal the day and year aforesaid.
H. LYLE GRANT
COUNTY RECORDER By Lillian Allen Deputy

DOCKET 249 PAGE 303

MAP FILED IN A MC 66892

SUPPLEMENTAL INFORMATION FORM

(B.L.M. ORGANIC ACT)

The name of this claim is Mas No. 52, which
 is recorded in Docket 249 at page
304 in the office of the Recorder
 of GRAHAM County, Arizona.

The latest amendment of the aforesaid claim is the _____
 _____ claim and recorded in _____
 _____ at page _____.

The current owner is KENNECOTT COPPER CORPORATION, % MINE
 ENGINEERING DEPARTMENT, whose address is Hayden, Arizona
 85235.

This is a LODE claim which was
 located on DECEMBER 6 in the year
 of 1975.

This claim is situated in SW $\frac{1}{4}$
 of Section (s) 27, Township 6S,
 Range 26E, G. & S. R. B. & M.

RECEIVED
 B.L.M. AZ STATE OFFICE
 PHOENIX, ARIZONA
 OCT 3 10 00 AM '79

NOTICE OF LOCATION

NOTICE IS HEREBY GIVEN That the Mas No. 52 Lode Mining Claim was located by Bear Creek Mining Company on this 6th day of December, 1975, for mining purposes. Said claim is 1500 feet in length along the vein or deposit of mineral-bearing rock in place and 300 feet in width on each side of the center of said vein or deposit, from end to end of said claim. The general course of this claim is easterly and westerly and is situated in the Lone Star Mining District, Graham County, Arizona. The discovery post is located approximately 4500 feet south and 4250 feet west from the northeast corner of Section 27, T6S, R26E, G & SRM.

This claim runs from the discovery monument, or stake on which the notice is posted 1450 feet in an easterly direction to the east center end monument, or stake, and 50 feet in a westerly direction from the aforesaid monument, or stake, to the west center end monument or stake, and is also marked by two corner monuments, or stakes, at each end of said claim, one on each side of and 300 feet from the center end monuments, or stakes, making the claim in the form of a parallelogram.

RECEIVED
B.L.M. AZ STATE OFFICE
OCT 3 10 00 AM '79
PHOENIX, ARIZONA

Paul S. Hansen
Paul S. Hansen, Agent

WITNESS:

Donald S. Grant

STATE OF ARIZONA, County of Graham, ss Fee \$ 2.00 No. 1209
I hereby certify that the within instrument was filed and recorded
at request of Bear Creek Mining 3-3-76 10:35 A.M.

DOCKET 249 PAGE 304

In Docket No. 249 Page 304 and indexed in Mines
Witness my hand and official seal the day and year aforesaid.
H. LYLE GRANT
COUNTY RECORDER By Cecilia Olson Deputy

MAP FILED IN MC 66892

SUPPLEMENTAL INFORMATION FORM

(B.L.M. ORGANIC ACT)

The name of this claim is Mas No. 53, which
 is recorded in Docket 249 at page
305 in the office of the Recorder
 of GRAHAM County, Arizona.

The latest amendment of the aforesaid claim is the _____
 _____ claim and recorded in _____
 _____ at page _____.

The current owner is KENNECOTT COPPER CORPORATION, % MINE
 ENGINEERING DEPARTMENT, whose address is Hayden, Arizona
 85235.

This is a LODE claim which was
 located on DECEMBER 6 in the year
 of 1975.

This claim is situated in SW $\frac{1}{4}$, SE $\frac{1}{4}$, NE $\frac{1}{4}$ & NW $\frac{1}{4}$
 of Section (s) 27, 28, 33 & 34, Township 6S,
 Range 26E, G. & S. R. B. & M.

RECEIVED
 B.L.M. AZ STATE OFFICE
 OCT 3 10 00 AM '79
 PHOENIX, ARIZONA

NOTICE OF LOCATION

NOTICE IS HEREBY GIVEN That the Mas No. 53 Lode Mining Claim was located by Bear Creek Mining Company on this 6th day of December, 1975, for mining purposes. Said claim is 1500 feet in length along the vein or deposit of mineral-bearing rock in place and 300 feet in width on each side of the center of said vein or deposit, from end to end of said claim. The general course of this claim is easterly and westerly and is situated in the Lone Star Mining District, Graham County, Arizona. The discovery post is located approximately 5100 feet south and 4350 feet west from the northeast corner of Section 27, T6S, R26E, G & SRM.

This claim runs from the discovery monument, or stake on which the notice is posted 50 feet in an easterly direction to the east center end monument, or stake, and 1450 feet in a westerly direction from the aforesaid monument, or stake, to the west center end monument or stake, and is also marked by two corner monuments, or stakes, at each end of said claim, one on each side of and 300 feet from the center end monuments, or stakes, making the claim in the form of a parallelogram.

Paul S. Hansen

 Paul S. Hansen, Agent

WITNESS:

Donald S. Grant

STATE OF ARIZONA, County of Graham, ss Fee \$ 2.00 No. 1210
 I, hereby certify that the within instrument was filed and recorded
 at request of Bear Creek Mining 3-3-76 10:35 A.M.

In Docket No. 249 Page 305 and indexed in Mines
 Witness my hand and official seal the day and year aforesaid.

H. LYLE GRANT
 COUNTY RECORDER By *Elsie Olson* Deputy

DOCKET 249 PAGE 305

RECEIVED
 B.L.M. AZ STATE OFFICE
 OCT 3 10 00 AM '79
 PHOENIX, ARIZONA

MAP FILED IN A MC 66892

SUPPLEMENTAL INFORMATION FORM

(B.L.M. ORGANIC ACT)

The name of this claim is Mas No. 54, which
 is recorded in Docket 249 at page
306 in the office of the Recorder
 of GRAHAM County, Arizona.

The latest amendment of the aforesaid claim is the _____
 _____ claim and recorded in _____
 _____ at page _____.

The current owner is KENNECOTT COPPER CORPORATION, % MINE
 ENGINEERING DEPARTMENT, whose address is Hayden, Arizona
 85235.

This is a LODE claim which was
 located on DECEMBER 6 in the year
 of 1975.

This claim is situated in SW $\frac{1}{4}$ & NW $\frac{1}{4}$
 of Section (s) 27 & 34, Township 6S,
 Range 26E, G. & S. R. B. & M.

RECEIVED
 B.L.M. AZ STATE OFFICE
 OCT 3 10 00 AM '79
 PHOENIX, ARIZONA

NOTICE OF LOCATION

NOTICE IS HEREBY GIVEN That the Mas No. 54 Lode Mining Claim was located by Bear Creek Mining Company on this 6th day of December, 1975, for mining purposes. Said claim is 1500 feet in length along the vein or deposit of mineral-bearing rock in place and 300 feet in width on each side of the center of said vein or deposit, from end to end of said claim. The general course of this claim is easterly and westerly and is situated in the Lone Star Mining District, Graham County, Arizona. The discovery post is located approximately 5100 feet south and 4250 feet west from the northeast corner of Section 27, T6S, R26E, G & SRM.

This claim runs from the discovery monument, or stake on which the notice is posted 1450 feet in an easterly direction to the east center end monument, or stake, and 50 feet in a westerly direction from the aforesaid monument, or stake, to the west center end monument or stake, and is also marked by two corner monuments, or stakes, at each end of said claim, one on each side of and 300 feet from the center end monuments, or stakes, making the claim in the form of a parallelogram.

RECEIVED
B.L.M. AZ STATE OFFICE
OCT 3 10 00 AM '79
PHOENIX, ARIZONA

Paul S. Hansen

Paul S. Hansen, Agent

WITNESS:

Donald S. Johnston

STATE OF ARIZONA, County of Graham, ss Fee \$ 2.00 No. 1211
I hereby certify that the within instrument was filed and recorded
at request of Bear Creek Mining 3-3-76 10:35 A.M.
in Docket No. 249 Page 306 and indexed in Mines
Witness my hand and official seal the day and year aforesaid.
H. LYLE GRANT
COUNTY RECORDER By *C. L. Olson* Deputy

DOCKET 249 PAGE 306

MAP FILED IN A MC 66892

SUPPLEMENTAL INFORMATION FORM

(B.L.M. ORGANIC ACT)

The name of this claim is Mas No. 55, which
 is recorded in Docket 249 at page
307 in the office of the Recorder
 of GRAHAM County, Arizona.

The latest amendment of the aforesaid claim is the _____
 _____ claim and recorded in _____
 _____ at page _____.

The current owner is KENNECOTT COPPER CORPORATION, % MINE
 ENGINEERING DEPARTMENT, whose address is Hayden, Arizona
 85235.

This is a LODE claim which was
 located on DECEMBER 6 in the year
 of 1975.

This claim is situated in NE $\frac{1}{4}$ & NW $\frac{1}{4}$
 of Section (s) 33 & 34, Township 6S,
 Range 26E, G. & S. R. B. & M.

RECEIVED
 B.L.M. AZ STATE OFFICE
 OCT 3 10 00 AM '79
 PHOENIX, ARIZONA

NOTICE OF LOCATION

NOTICE IS HEREBY GIVEN That the Mas No. 55 Lode Mining Claim was located by Bear Creek Mining Company on this 6th day of December, 1975, for mining purposes. Said claim is 1500 feet in length along the vein or deposit of mineral-bearing rock in place and 300 feet in width on each side of the center of said vein or deposit, from end to end of said claim. The general course of this claim is easterly and westerly and is situated in the Lone Star Mining District, Graham County, Arizona. The discovery post is located approximately 5700 feet south and 4350 feet west from the northeast corner of Section 27, T6S, R26E, G & SRM.

This claim runs from the discovery monument, or stake on which the notice is posted 50 feet in an easterly direction to the east center end monument, or stake, and 1450 feet in a westerly direction from the aforesaid monument, or stake, to the west center end monument or stake, and is also marked by two corner monuments, or stakes, at each end of said claim, one on each side of and 300 feet from the center end monuments, or stakes, making the claim in the form of a parallelogram.

Paul S. Hansen
Paul S. Hansen, Agent

WITNESS:

Donald S. Fountain

STATE OF ARIZONA, County of Graham, ss Fee \$ 2.00 No. 1212
I hereby certify that the within instrument was filed and recorded
at request of Bear Creek Mining 3-3-76 10:35 A.M.
In Docket No. 249 Page 307 and indexed in Mines
Witness my hand and official seal the day and year aforesaid.
H. LYLE GRANT
COUNTY RECORDER By Lillian Olson Deputy

DOCKET 249 PAGE 307

RECEIVED
B.L.M. AZ STATE OFFICE
OCT 3 10 00 AM '79
PHOENIX, ARIZONA

MAP FILED IN A MC 66892

SUPPLEMENTAL INFORMATION FORM

(B.L.M. ORGANIC ACT)

The name of this claim is Mas No. 56, which
 is recorded in Docket 249 at page
308 in the office of the Recorder
 of GRAHAM County, Arizona.

The latest amendment of the aforesaid claim is the _____
 _____ claim and recorded in _____
 _____ at page _____.

The current owner is KENNECOTT COPPER CORPORATION, % MINE
 ENGINEERING DEPARTMENT, whose address is Hayden, Arizona
 85235.

This is a LODE claim which was
 located on DECEMBER 6 in the year
 of 1975.

This claim is situated in NW $\frac{1}{4}$
 of Section (s) 34, Township 6S,
 Range 26E, G. & S. R. B. & M.

RECEIVED
 B.L.M. AZ STATE OFFICE
 OCT 3 10 00 AM '79
 PHOENIX, ARIZONA

NOTICE OF LOCATION


NOTICE IS HEREBY GIVEN That the Mas No. 56 Lode Mining Claim was located by Bear Creek Mining Company on this 6th day of December, 1975, for mining purposes. Said claim is 1500 feet in length along the vein or deposit of mineral-bearing rock in place and 300 feet in width on each side of the center of said vein or deposit, from end to end of said claim. The general course of this claim is easterly and westerly and is situated in the Lone Star Mining District, Graham County, Arizona. The discovery post is located approximately 5700 feet south and 4250 feet west from the northeast corner of Section 27, T6S, R26E, G & SRM.

This claim runs from the discovery monument, or stake on which the notice is posted 1450 feet in an easterly direction to the east center end monument, or stake, and 50 feet in a westerly direction from the aforesaid monument, or stake, to the west center end monument or stake, and is also marked by two corner monuments, or stakes, at each end of said claim, one on each side of and 300 feet from the center end monuments, or stakes, making the claim in the form of a parallelogram.

Paul S. Hansen
Paul S. Hansen, Agent

WITNESS:

Donald S. Fountain



STATE OF ARIZONA, County of Graham, ss Fee \$ 2.00 No. 1213
I hereby certify that the within instrument was filed and recorded
at request of Bear Creek Mining 3-3-76 10:35 A.M.
in Docket No. 249 Page 308 and indexed in Mines
Witness my hand and official seal the day and year aforesaid.
H. LYLE GRANT
COUNTY RECORDER By Lillian Owen Deputy

DOCKET 249 PAGE 308

RECEIVED
B.L.M. AZ STATE OFFICE
OCT 3 10 00 AM '79
PHOENIX, ARIZONA

MAP FILED IN A MC 66892

SUPPLEMENTAL INFORMATION FORM

(B.L.M. ORGANIC ACT)

The name of this claim is Mas No.57, which
is recorded in Docket 249 at page
309 in the office of the Recorder
of GRAHAM County, Arizona.

The latest amendment of the aforesaid claim is the _____
claim and recorded in _____
at page _____.

The current owner is KENNECOTT COPPER CORPORATION, % MINE
ENGINEERING DEPARTMENT, whose address is Hayden, Arizona
85235.

This is a LODE claim which was
located on DECEMBER 6 in the year
of 1975.

This claim is situated in NE ¼ & NW¼
of Section (s) 33 & 34, Township 6S,
Range 26E, G. & S. R. B. & M.

RECEIVED
B.L.M. AZ STATE OFFICE
OCT 3 10 00 AM '79
PHOENIX, ARIZONA

NOTICE OF LOCATION

NOTICE IS HEREBY GIVEN That the Mas No. 57 Lode Mining Claim was located by Bear Creek Mining Company on this 6th day of December, 1975, for mining purposes. Said claim is 1500 feet in length along the vein or deposit of mineral-bearing rock in place and 300 feet in width on each side of the center of said vein or deposit, from end to end of said claim. The general course of this claim is easterly and westerly and is situated in the Lone Star Mining District, Graham County, Arizona. The discovery post is located approximately 6300 feet south and 4350 feet west from the northeast corner of Section 27, T6S, R26E, G & SRM.

This claim runs from the discovery monument, or stake on which the notice is posted 50 feet in an easterly direction to the east center end monument, or stake, and 1450 feet in a westerly direction from the aforesaid monument, or stake, to the west center end monument or stake, and is also marked by two corner monuments, or stakes, at each end of said claim, one on each side of and 300 feet from the center end monuments, or stakes, making the claim in the form of a parallelogram.

RECEIVED
B.L.M. AZ STATE OFFICE
OCT 3 10 00 AM '79
PHOENIX, ARIZONA

Paul S. Hansen
Paul S. Hansen, Agent

WITNESS:

Donald S. Johnston

STATE OF ARIZONA, County of Graham, ss Fee \$ 2.00 No. 1214
I hereby certify that the within instrument was filed and recorded
at request of Bear Creek Mining 3-3-76 10:35 A.M.
in Docket No. 249 Page 309 and indexed in Mines
Witness my hand and official seal the day and year aforesaid.
H. LYLE GRANT
COUNTY RECORDER By Elvis Olson Deput

DOCKET 249 PAGE 309

MAP FILED IN A MC 66892

SUPPLEMENTAL INFORMATION FORM

(B.L.M. ORGANIC ACT)

The name of this claim is Mas No. 58, which
 is recorded in Docket 249 at page
310 in the office of the Recorder
 of GRAHAM County, Arizona.

The latest amendment of the aforesaid claim is the _____
 _____ claim and recorded in _____
 _____ at page _____.

The current owner is KENNECOTT COPPER CORPORATION, % MINE
 ENGINEERING DEPARTMENT, whose address is Hayden, Arizona
 85235.

This is a LODE claim which was
 located on DECEMBER 6 in the year
 of 1975.

This claim is situated in NW $\frac{1}{4}$
 of Section (s) 34, Township 6S,
 Range 26E, G. & S. R. B. & M.

RECEIVED
 B.L.M. AZ STATE OFFICE
 OCT 3 10 00 AM '79
 PHOENIX, ARIZONA

NOTICE OF LOCATION

NOTICE IS HEREBY GIVEN That the Mas No. 58 Lode Mining Claim was located by Bear Creek Mining Company on this 6th day of December, 1975, for mining purposes. Said claim is 1500 feet in length along the vein or deposit of mineral-bearing rock in place and 300 feet in width on each side of the center of said vein or deposit, from end to end of said claim. The general course of this claim is easterly and westerly and is situated in the Lone Star Mining District, Graham County, Arizona. The discovery post is located approximately 6300 feet south and 4250 feet west from the northeast corner of Section 27, T6S, R26E, G & SRM.

This claim runs from the discovery monument, or stake on which the notice is posted 1450 feet in an easterly direction to the east center end monument, or stake, and 50 feet in a westerly direction from the aforesaid monument, or stake, to the west center end monument or stake, and is also marked by two corner monuments, or stakes, at each end of said claim, one on each side of and 300 feet from the center end monuments, or stakes, making the claim in the form of a parallelogram.

RECEIVED
B.L.M. AZ STATE OFFICE
OCT 3 10 00 AM '79
PHOENIX, ARIZONA

Paul S. Hansen
Paul S. Hansen, Agent

WITNESS:

Donald A. Jewett

STATE OF ARIZONA, County of Graham, ss Fee \$ 2.00 No. 1215
I hereby certify that the within instrument was filed and recorded
at request of Bear Creek Mining 3-3-76 10:35 A.M.
in Docket No. 249 Page 310 and indexed in Mines
Witness my hand and official seal the day and year aforesaid.
H. LYLE GRANT
COUNTY RECORDER By Cliffie Allen Deputy

DOCKET 249 PAGE 310

MAP FILED IN A MC 66892

SUPPLEMENTAL INFORMATION FORM

(B.L.M. ORGANIC ACT)

The name of this claim is Mas No. 59, which
is recorded in Docket 249 at page
311 in the office of the Recorder
of GRAHAM County, Arizona.

The latest amendment of the aforesaid claim is the _____
claim and recorded in _____
at page _____.

The current owner is KENNECOTT COPPER CORPORATION, % MINE
ENGINEERING DEPARTMENT, whose address is Hayden, Arizona
85235.

This is a LODE claim which was
located on DECEMBER 6 in the year
of 1975.

This claim is situated in NE $\frac{1}{4}$ & NW $\frac{1}{4}$
of Section (s) 33 & 34, Township 6S,
Range 26E, G. & S. R. B. & M.

RECEIVED
B.L.M. AZ STATE OFFICE
OCT 3 10 00 AM '79
PHOENIX, ARIZONA

NOTICE OF LOCATION

NOTICE IS HEREBY GIVEN That the Mas No. 59 Lode Mining Claim was located by Bear Creek Mining Company on this 6th day of December, 1975, for mining purposes. Said claim is 1500 feet in length along the vein or deposit of mineral-bearing rock in place and 300 feet in width on each side of the center of said vein or deposit, from end to end of said claim. The general course of this claim is easterly and westerly and is situated in the Lone Star Mining District, Graham County, Arizona. The discovery post is located approximately 6900 feet south and 4350 feet west from the northeast corner of Section 27, T6S, R26E, G & SRM.

This claim runs from the discovery monument, or stake on which the notice is posted 50 feet in an easterly direction to the east center end monument, or stake, and 1450 feet in a westerly direction from the aforesaid monument, or stake, to the west center end monument or stake, and is also marked by two corner monuments, or stakes, at each end of said claim, one on each side of and 300 feet from the center end monuments, or stakes, making the claim in the form of a parallelogram.

Paul S. Hansen

Paul S. Hansen, Agent

WITNESS:

Donald J. Fountain

RECEIVED
B.L.M. AZ STATE OFFICE
OCT 3 10 00 AM '79
PHOENIX, ARIZONA

STATE OF ARIZONA, County of Graham, ss Fee \$ 2.00 No. 1216

I hereby certify that the within instrument was filed and recorded

at request of Bear Creek Mining 3-3-76 10:35 A.M.

in Docket No. 249 Page 311 and indexed in Mines

Witness my hand and official seal the day and year aforesaid.

H. LYLE GRANT

COUNTY RECORDER By *Elinor Olson* Deputy

DOCKET 249 PAGE 311

MAP FILED IN A MC 66892

SUPPLEMENTAL INFORMATION FORM

(B.L.M. ORGANIC ACT)

The name of this claim is Mas No. 60, which
 is recorded in Docket 249 at page
312 in the office of the Recorder
 of GRAHAM County, Arizona.

The latest amendment of the aforesaid claim is the _____
 _____ claim and recorded in _____
 _____ at page _____.

The current owner is KENNECOTT COPPER CORPORATION, % MINE
 ENGINEERING DEPARTMENT, whose address is Hayden, Arizona
 85235.

This is a LODE claim which was
 located on DECEMBER 6 in the year
 of 1975.

This claim is situated in NW $\frac{1}{4}$
 of Section (s) 34, Township 6S,
 Range 26E, G. & S. R. B. & M.

RECEIVED
 B.L.M. AZ STATE OFFICE
 OCT 3 10 00 AM '79
 PHOENIX, ARIZONA

NOTICE OF LOCATION

NOTICE IS HEREBY GIVEN That the Mas No. 60 Lode Mining Claim was located by Bear Creek Mining Company on this 6th day of December, 1975, for mining purposes. Said claim is 1500 feet in length along the vein or deposit of mineral-bearing rock in place and 300 feet in width on each side of the center of said vein or deposit, from end to end of said claim. The general course of this claim is easterly and westerly and is situated in the Lone Star Mining District, Graham County, Arizona. The discovery post is located approximately 6900 feet south and 4250 feet west from the northeast corner of Section 27, T6S, R26E, G & SRM.

This claim runs from the discovery monument, or stake on which the notice is posted 1450 feet in an easterly direction to the east center end monument, or stake, and 50 feet in a westerly direction from the aforesaid monument, or stake, to the west center end monument or stake, and is also marked by two corner monuments, or stakes, at each end of said claim, one on each side of and 300 feet from the center end monuments, or stakes, making the claim in the form of a parallelogram.

Paul S. Hansen
 Paul S. Hansen, Agent

WITNESS:

Donald S. Fountain

STATE OF ARIZONA, County of Graham, ss Fee \$ 2.00 No. 1217
 I hereby certify that the within instrument was filed and recorded
 at request of Bear Creek Mining 3-3-76 10:35 A.M.
 in Docket No. 249 Page 312 and indexed in Mines
 Witness my hand and official seal the day and year aforesaid.
 H. LYLE GRANT
 COUNTY RECORDER By Claudia Olson Deputy

DOCKET 249 PAGE 312

RECEIVED
 B.L.M. AZ STATE OFFICE
 OCT 3 10 00 AM '79
 PHOENIX, ARIZONA

MAP FILED IN
 A MC 66892

SUPPLEMENTAL INFORMATION FORM

(B.L.M. ORGANIC ACT)

The name of this claim is Mas No. 61, which
 is recorded in Docket 249 at page
313 in the office of the Recorder
 of GRAHAM County, Arizona.

The latest amendment of the aforesaid claim is the _____
 _____ claim and recorded in _____
 _____ at page _____.

The current owner is KENNECOTT COPPER CORPORATION, % MINE
 ENGINEERING DEPARTMENT, whose address is Hayden, Arizona
 85235.

This is a LODE claim which was
 located on DECEMBER 6 in the year
 of 1975.

This claim is situated in _____ NE¹ - NW¹
 of Section (s) 33 & 34, Township 6S,
 Range 26E, G. & S. R. B. & M.

RECEIVED
 B.L.M. AZ STATE OFFICE
 OCT 3 10 00 AM '79
 PHOENIX, ARIZONA

NOTICE OF LOCATION

NOTICE IS HEREBY GIVEN That the Mas No. 61 Lode Mining Claim was located by Bear Creek Mining Company on this 6th day of December, 1975, for mining purposes. Said claim is 1500 feet in length along the vein or deposit of mineral-bearing rock in place and 300 feet in width on each side of the center of said vein or deposit, from end to end of said claim. The general course of this claim is easterly and westerly and is situated in the Lone Star Mining District, Graham County, Arizona. The discovery post is located approximately 7500 feet south and 4350 feet west from the northeast corner of Section 27, T6S, R26E, G & SRM.

This claim runs from the discovery monument, or stake on which the notice is posted 50 feet in an easterly direction to the east center end monument, or stake, and 1450 feet in a westerly direction from the aforesaid monument, or stake, to the west center end monument or stake, and is also marked by two corner monuments, or stakes, at each end of said claim, one on each side of and 300 feet from the center end monuments, or stakes, making the claim in the form of a parallelogram.


RECEIVED
BLM. AZ STATE OFFICE
OCT 3 10 00 AM '79
PHOENIX, ARIZONA

Paul S. Hansen

Paul S. Hansen, Agent

WITNESS:

Donald S. Fountain



STATE OF ARIZONA, County of Graham, ss Fee \$ 2.00 No. 1218

I hereby certify that the within instrument was filed and recorded

at request of Bear Creek Mining 3-3-76 10:35 A.M.

In Docket No. 249 Page 313 and indexed in Mines

Witness my hand and official seal the day and year aforesaid.

H. LYLE GRANT

COUNTY RECORDER By *Cissie Olsen* Deputy

DOCKET 249 PAGE 313

MAP FILED IN A MC 66892

SUPPLEMENTAL INFORMATION FORM

(B.L.M. ORGANIC ACT)

The name of this claim is Mas No. 62, which
 is recorded in Docket 249 at page
314 in the office of the Recorder
 of GRAHAM County, Arizona.

The latest amendment of the aforesaid claim is the _____
 _____ claim and recorded in _____
 _____ at page _____.

The current owner is KENNECOTT COPPER CORPORATION, % MINE
 ENGINEERING DEPARTMENT, whose address is Hayden, Arizona
 85235.

This is a LODE claim which was
 located on DECEMBER 6 in the year
 of 1975.

This claim is situated in NW¹/₄
 of Section (s) 34, Township 6S,
 Range 26E, G. & S. R. B. & M.

RECEIVED
 B.L.M. AZ STATE OFFICE
 OCT 3 10 00 AM '79
 PHOENIX, ARIZONA

NOTICE OF LOCATION

NOTICE IS HEREBY GIVEN That the Mas No. 62 Lode Mining Claim was located by Bear Creek Mining Company on this 6th day of December, 1975, for mining purposes. Said claim is 1500 feet in length along the vein or deposit of mineral-bearing rock in place and 300 feet in width on each side of the center of said vein or deposit, from end to end of said claim. The general course of this claim is easterly and westerly and is situated in the Lone Star Mining District, Graham County, Arizona. The discovery post is located approximately 7500 feet south and 4250 feet west from the northeast corner of Section 27, T6S, R26E, G & SRM.

This claim runs from the discovery monument, or stake on which the notice is posted 1450 feet in an easterly direction to the east center end monument, or stake, and 50 feet in a westerly direction from the aforesaid monument, or stake, to the west center end monument or stake, and is also marked by two corner monuments, or stakes, at each end of said claim, one on each side of and 300 feet from the center end monuments, or stakes, making the claim in the form of a parallelogram.

RECEIVED
B.L.M. AZ STATE OFFICE
OCT 3 10 00 AM '79
PHOENIX, ARIZONA

Paul S. Hansen

Paul S. Hansen, Agent

WITNESS:

Donald S. Grant



STATE OF ARIZONA, County of Graham, ss Fee \$ 2.00 No. 1219
I hereby certify that the within instrument was filed and recorded
at request of Bear Creek Mining 3-3-76 10:35 A.M.
in Docket No. 249 Page 314 and indexed in Mines
Witness my hand and official seal the day and year aforesaid.
H. LYLE GRANT
COUNTY RECORDER By *Cissie Allen* Deputy

DOCKET 249 PAGE 314

MAP FILED IN A MC 66892

SUPPLEMENTAL INFORMATION FORM

(B.L.M. ORGANIC ACT)

The name of this claim is Mas No. 63, which
is recorded in Docket 249 at page
315 in the office of the Recorder
of GRAHAM County, Arizona.

The latest amendment of the aforesaid claim is the _____
claim and recorded in _____
at page _____.

The current owner is KENNECOTT COPPER CORPORATION, % MINE
ENGINEERING DEPARTMENT, whose address is Hayden, Arizona
85235.

This is a LODE claim which was
located on DECEMBER 6 in the year
of 1975.

This claim is situated in _____ NE¹/₄, SE¹/₄ - NW¹/₄, SW¹/₄
of Section (s) 33 & 34, Township 6S,
Range 26E, G. & S. R. B. & M.

RECEIVED
BLM. AZ STATE OFFICE
OCT 3 10 00 AM '79
PHOENIX, ARIZONA

NOTICE OF LOCATION

NOTICE IS HEREBY GIVEN That the Mas No. 63 Lode Mining Claim was located by Bear Creek Mining Company on this 6th day of December, 1975, for mining purposes. Said claim is 1500 feet in length along the vein or deposit of mineral-bearing rock in place and 300 feet in width on each side of the center of said vein or deposit, from end to end of said claim. The general course of this claim is easterly and westerly and is situated in the Lone Star Mining District, Graham County, Arizona. The discovery post is located approximately 8100 feet south and 4350 feet west from the northeast corner of Section 27, T6S, R26E, G & SRM.

This claim runs from the discovery monument, or stake on which the notice is posted 50 feet in an easterly direction to the east center end monument, or stake, and 1450 feet in a westerly direction from the aforesaid monument, or stake, to the west center end monument or stake, and is also marked by two corner monuments, or stakes, at each end of said claim, one on each side of and 300 feet from the center end monuments, or stakes, making the claim in the form of a parallelogram.

RECEIVED
B.L.M. AZ STATE OFFICE
PHOENIX, ARIZONA
OCT 3 10 00 AM '79

Paul S. Hansen

Paul S. Hansen, Agent

WITNESS:

Donald Fountain

STATE OF ARIZONA, County of Graham, ss Fee \$ 2.00 No. 1220

I hereby certify that the within instrument was filed and recorded at request of Bear Creek Mining 3-3-76 10:35 A.M.

in Docket No. 249 Page 315 and indexed in Mines

Witness my hand and official seal the day and year aforesaid.

H. LYLE GRANT

COUNTY RECORDER By *Lidia Olsen* Deputy

DOCKET 249 PAGE 315

MAP FILED IN A MC 66892

SUPPLEMENTAL INFORMATION FORM

(B.L.M. ORGANIC ACT)

The name of this claim is Mas No. 64, which
is recorded in Docket 249 at page
316 in the office of the Recorder
of GRAHAM County, Arizona.

The latest amendment of the aforesaid claim is the _____
claim and recorded in _____
at page _____.

The current owner is KENNECOTT COPPER CORPORATION, % MINE
ENGINEERING DEPARTMENT, whose address is Hayden, Arizona
85235.

This is a LODE claim which was
located on DECEMBER 6 in the year
of 1975.

This claim is situated in _____
of Section (s) 34, Township 6S,
Range 26E, G. & S. R. B. & M.

RECEIVED
B.L.M. AZ STATE OFFICE
PHOENIX, ARIZONA
OCT 3 10 00 AM '79

NOTICE OF LOCATION

NOTICE IS HEREBY GIVEN That the Mas No. 64 Lode Mining Claim was located by Bear Creek Mining Company on this 6th day of December, 1975, for mining purposes. Said claim is 1500 feet in length along the vein or deposit of mineral-bearing rock in place and 300 feet in width on each side of the center of said vein or deposit, from end to end of said claim. The general course of this claim is easterly and westerly and is situated in the Lone Star Mining District, Graham County, Arizona. The discovery post is located approximately 8100 feet south and 4250 feet west from the northeast corner of Section 27, T6S, R26E, G & SRM.

This claim runs from the discovery monument, or stake on which the notice is posted 1450 feet in an easterly direction to the east center end monument, or stake, and 50 feet in a westerly direction from the aforesaid monument, or stake, to the west center end monument or stake, and is also marked by two corner monuments, or stakes, at each end of said claim, one on each side of and 300 feet from the center end monuments, or stakes, making the claim in the form of a parallelogram.


RECEIVED
B.L.M. AZ STATE OFFICE
OCT 3 10 00 AM '79
PHOENIX, ARIZONA

Paul S. Hansen

Paul S. Hansen, Agent

WITNESS:

Donald S. Fountain



STATE OF ARIZONA, County of Graham, ss Fee \$ 2.00 No. 1221
I hereby certify that the within instrument was filed and recorded
at request of Bear Creek Mining 3-3-76 10:35 A.M.

DOCKET 249 PAGE 316

in Docket No. 249 Page 316 and indexed in Mines
Witness my hand and official seal the day and year aforesaid.
H. LYLE GRANT
COUNTY RECORDER By *Lidia Olsen* Deputy

MAP FILED IN A MC 66892

SUPPLEMENTAL INFORMATION FORM

(B.L.M. ORGANIC ACT)

The name of this claim is Mas No. 65, which
 is recorded in Docket 249 at page
317 in the office of the Recorder
 of GRAHAM County, Arizona.

The latest amendment of the aforesaid claim is the _____
 _____ claim and recorded in _____
 _____ at page _____.

The current owner is KENNECOTT COPPER CORPORATION, % MINE
 ENGINEERING DEPARTMENT, whose address is Hayden, Arizona
 85235.

This is a LODE claim which was
 located on DECEMBER 6 in the year
 of 1975.

This claim is situated in SE $\frac{1}{4}$ & SW $\frac{1}{4}$
 of Section (s) 33 & 34, Township 6S,
 Range 26E, G. & S. R. B. & M.

RECEIVED
 B.L.M. AZ STATE OFFICE
 OCT 3 10 00 AM '79
 PHOENIX, ARIZONA

NOTICE OF LOCATION

NOTICE IS HEREBY GIVEN That the Mas No. 65 Lode Mining Claim was located by Bear Creek Mining Company on this 6th day of December, 1975, for mining purposes. Said claim is 1500 feet in length along the vein or deposit of mineral-bearing rock in place and 300 feet in width on each side of the center of said vein or deposit, from end to end of said claim. The general course of this claim is easterly and westerly and is situated in the Lone Star Mining District, Graham County, Arizona. The discovery post is located approximately 8700 feet south and 4350 feet west from the northeast corner of Section 27, T6S, R26E, G & SRM.

This claim runs from the discovery monument, or stake on which the notice is posted 50 feet in an easterly direction to the east center end monument, or stake, and 1450 feet in a westerly direction from the aforesaid monument, or stake, to the west center end monument or stake, and is also marked by two corner monuments, or stakes, at each end of said claim, one on each side of and 300 feet from the center end monuments, or stakes, making the claim in the form of a parallelogram.

RECEIVED
B.L.M. AZ STATE OFFICE
PHOENIX, ARIZONA
OCT 3 10 00 AM '79

Paul S. Hansen

Paul S. Hansen, Agent

WITNESS:

Donald S. Fountain

STATE OF ARIZONA, County of Graham, ss Fee \$ 2.00 No. 1222
I hereby certify that the within instrument was filed and recorded
at request of Bear Creek Mining 3-3-76 10:35 A.M.
in Docket No. 249 Page 317 and indexed in Mines
Witness my hand and official seal the day and year aforesaid
H. LYLE GRANT
COUNTY RECORDER By *Cecilia Olsen* Deputy

DOCKET 249 PAGE 317

MAP FILED IN A MC 66892

SUPPLEMENTAL INFORMATION FORM

(B.L.M. ORGANIC ACT)

The name of this claim is Mas No. 66, which
is recorded in Docket 249 at page
318 in the office of the Recorder
of GRAHAM County, Arizona.

The latest amendment of the aforesaid claim is the _____
_____ claim and recorded in _____
_____ at page _____.

The current owner is KENNECOTT COPPER CORPORATION, % MINE
ENGINEERING DEPARTMENT, whose address is Hayden, Arizona
85235.

This is a LODE claim which was
located on DECEMBER 6 in the year
of 1975.

This claim is situated in SW $\frac{1}{4}$
of Section (s) 34, Township 6S,
Range 26E, G. & S. R. B. & M.

RECEIVED
BLM. ASSISTANT OFFICE
OCT 3 10 00 AM '79
PHOENIX, ARIZONA

NOTICE OF LOCATION

NOTICE IS HEREBY GIVEN That the Mas No. 66 Lode Mining Claim was located by Bear Creek Mining Company on this 6th day of December, 1975, for mining purposes. Said claim is 1500 feet in length along the vein or deposit of mineral-bearing rock in place and 300 feet in width on each side of the center of said vein or deposit, from end to end of said claim. The general course of this claim is easterly and westerly and is situated in the Lone Star Mining District, Graham County, Arizona. The discovery post is located approximately 8700 feet south and 4250 feet west from the northeast corner of Section 27, T6S, R26E, G & SRM.

This claim runs from the discovery monument, or stake on which the notice is posted 1450 feet in an easterly direction to the east center end monument, or stake, and 50 feet in a westerly direction from the aforesaid monument, or stake, to the west center end monument or stake, and is also marked by two corner monuments, or stakes, at each end of said claim, one on each side of and 300 feet from the center end monuments, or stakes, making the claim in the form of a parallelogram.

Paul S. Hansen
Paul S. Hansen, Agent

WITNESS:

Donald S. Fountain

RECEIVED
B.L.M. AZ STATE OFFICE
OCT 3 10 00 AM '79
PHOENIX, ARIZONA

STATE OF ARIZONA, County of Graham, ss Fee \$ 2.00 No. 1223
I hereby certify that the within instrument was filed and recorded
at request of Bear Creek Mines 3-3-76 10:35 A.M.
in Docket No. 249 Page 318 and indexed in Mines
Witness my hand and official seal the day and year aforesaid.
H. LYLE GRANT
COUNTY RECORDER By Clivia Olsen Deputy

DOCKET 249 PAGE 318

MAP FILED IN A MC 66892

SUPPLEMENTAL INFORMATION FORM

(B.L.M. ORGANIC ACT)

The name of this claim is Mas No. 67, which
 is recorded in Docket 249 at page
319 in the office of the Recorder
 of GRAHAM County, Arizona.

The latest amendment of the aforesaid claim is the _____
 _____ claim and recorded in _____
 _____ at page _____.

The current owner is KENNECOTT COPPER CORPORATION, % MINE
 ENGINEERING DEPARTMENT, whose address is Hayden, Arizona
 85235.

This is a LODE claim which was
 located on DECEMBER 6 in the year
 of 1975.

This claim is situated in SE $\frac{1}{4}$ & SW $\frac{1}{4}$
 of Section (s) 33 & 34, Township 6S,
 Range 26E, G. & S. R. B. & M.

RECEIVED
 B.L.M. STATE OFFICE
 PHOENIX, ARIZONA
 OCT 3 10 00 AM '79

NOTICE OF LOCATION

NOTICE IS HEREBY GIVEN That the Mas No. 67 Lode Mining Claim was located by Bear Creek Mining Company on this 6th day of December, 1975, for mining purposes. Said claim is 1500 feet in length along the vein or deposit of mineral-bearing rock in place and 300 feet in width on each side of the center of said vein or deposit, from end to end of said claim. The general course of this claim is easterly and westerly and is situated in the Lone Star Mining District, Graham County, Arizona. The discovery post is located approximately 9300 feet south and 4350 feet west from the northeast corner of Section 27, T6S, R26E, G & SRM.

This claim runs from the discovery monument, or stake on which the notice is posted 50 feet in an easterly direction to the east center end monument, or stake, and 1450 feet in a westerly direction from the aforesaid monument, or stake, to the west center end monument or stake, and is also marked by two corner monuments, or stakes, at each end of said claim, one on each side of and 300 feet from the center end monuments, or stakes, making the claim in the form of a parallelogram.

Paul S. Hansen

 Paul S. Hansen, Agent

WITNESS:

Donald S. Fountain

RECEIVED
 B.L.M. AT STATE OFFICE
 OCT 3 10 00 AM '79
 PHOENIX, ARIZONA

MAP FILED IN A MC 66892

STATE OF ARIZONA, County of Graham, ss Fee \$ 2.00 No. 1224
 I hereby certify that the within instrument was filed and recorded
 at request of Bear Creek Mining 3-3-76 10:35 A.M.
 in Docket No. 249 Page 319 and indexed in MTnes
 Witness my hand and official seal the day and year aforesaid.
 H. LYLE GRANT
 COUNTY RECORDER By *Elsie Olsen* Deputy

DOCKET 249 PAGE 319

SUPPLEMENTAL INFORMATION FORM

(B.L.M. ORGANIC ACT)

The name of this claim is Mas No. 68, which
 is recorded in Docket 249 at page
320 in the office of the Recorder
 of GRAHAM County, Arizona.

The latest amendment of the aforesaid claim is the _____
 _____ claim and recorded in _____
 _____ at page _____.

The current owner is KENNECOTT COPPER CORPORATION, % MINE
 ENGINEERING DEPARTMENT, whose address is Hayden, Arizona
 85235.

This is a LODE claim which was
 located on DECEMBER 6 in the year
 of 1975.

This claim is situated in SW $\frac{1}{4}$
 of Section (s) 34, Township 6S,
 Range 26E, G. & S. R. B. & M.

RECEIVED
 BLM. AZ STATE OFFICE
 PHOENIX, ARIZONA
 OCT 3 10 00 AM '79

NOTICE OF LOCATION

NOTICE IS HEREBY GIVEN That the Mas No. 68 Lode Mining Claim was located by Bear Creek Mining Company on this 6th day of December, 1975, for mining purposes. Said claim is 1500 feet in length along the vein or deposit of mineral-bearing rock in place and 300 feet in width on each side of the center of said vein or deposit, from end to end of said claim. The general course of this claim is easterly and westerly and is situated in the Lone Star Mining District, Graham County, Arizona. The discovery post is located approximately 9300 feet south and 4250 feet west from the northeast corner of Section 27, T6S, R26E, G & SRM.

This claim runs from the discovery monument, or stake on which the notice is posted 1450 feet in an easterly direction to the east center end monument, or stake, and 50 feet in a westerly direction from the aforesaid monument, or stake, to the west center end monument or stake, and is also marked by two corner monuments, or stakes, at each end of said claim, one on each side of and 300 feet from the center end monuments, or stakes, making the claim in the form of a parallelogram.

RECEIVED
B.L.M. AZ STATE OFFICE
OCT 3 10 00 AM '79
PHOENIX, ARIZONA

Paul S. Hansen
Paul S. Hansen, Agent

WITNESS:

Donald S. Grant

STATE OF ARIZONA, County of Graham, ss Fee \$ 2.00 No. 1225
I hereby certify that the within instrument was filed and recorded
at request of Bear Creek Mines 3-3-76 10:35 A.M.

DOCKET 249 PAGE 320

in Docket No. 249 Page 320 and indexed in Mines
Witness my hand and official seal the day and year aforesaid.
H. LYLE GRANT
COUNTY RECORDER By Clidia Olsen Deputy

MAP FILED IN A MC 66892

SUPPLEMENTAL INFORMATION FORM

(B.L.M. ORGANIC ACT)

The name of this claim is Mas No. 69, which
 is recorded in Docket 249 at page
321 in the office of the Recorder
 of GRAHAM County, Arizona.

The latest amendment of the aforesaid claim is the _____
 _____ claim and recorded in _____
 _____ at page _____.

The current owner is KENNECOTT COPPER CORPORATION, % MINE
 ENGINEERING DEPARTMENT, whose address is Hayden, Arizona
 85235.

This is a LODE claim which was
 located on DECEMBER 6 in the year
 of 1975.

This claim is situated in SE $\frac{1}{4}$ & SW $\frac{1}{4}$
 of Section (s) 33 & 34, Township 6S,
 Range 26E, G. & S. R. B. & M.

RECEIVED
 BLM. STATE OFFICE
 OCT 3 10 00 AM '79
 PHOENIX, ARIZONA

NOTICE OF LOCATION

NOTICE IS HEREBY GIVEN That the Mas No. 69 Lode Mining Claim was located by Bear Creek Mining Company on this 6th day of December, 1975, for mining purposes. Said claim is 1500 feet in length along the vein or deposit of mineral-bearing rock in place and 300 feet in width on each side of the center of said vein or deposit, from end to end of said claim. The general course of this claim is easterly and westerly and is situated in the Lone Star Mining District, Graham County, Arizona. The discovery post is located approximately 9900 feet south and 4350 feet west from the northeast corner of Section 27, T6S, R26E, G & SRM.

This claim runs from the discovery monument, or stake on which the notice is posted 50 feet in an easterly direction to the east center end monument, or stake, and 1450 feet in a westerly direction from the aforesaid monument, or stake, to the west center end monument or stake, and is also marked by two corner monuments, or stakes, at each end of said claim, one on each side of and 300 feet from the center end monuments, or stakes, making the claim in the form of a parallelogram.

Paul S. Hansen

Paul S. Hansen, Agent

WITNESS:

Ronald J. Jantala



STATE OF ARIZONA, County of Graham, ss Fee \$ 2.00 No. 1226
I hereby certify that the within instrument was filed and recorded
at request of Bear Creek Mining 3-3-76 10:35 A.M.
in Docket No. 249 Page 321 and indexed in Mines
Witness my hand and official seal the day and year aforesaid.
H. LYLE GRANT
COUNTY RECORDER By *Clidia Olsen* Deputy

RECEIVED
B.L.M. AZ STATE OFFICE
OCT 3 10 00 AM '79
PHOENIX, ARIZONA

DOCKET 249 PAGE 321

MAP FILED IN A MC 66892

SUPPLEMENTAL INFORMATION FORM

(B.L.M. ORGANIC ACT)

The name of this claim is Mas No. 70, which
 is recorded in Docket 249 at page
322 in the office of the Recorder
 of GRAHAM County, Arizona.

The latest amendment of the aforesaid claim is the _____
 _____ claim and recorded in _____
 _____ at page _____.

The current owner is KENNECOTT COPPER CORPORATION, % MINE
 ENGINEERING DEPARTMENT, whose address is Hayden, Arizona
 85235.

This is a LODE claim which was
 located on DECEMBER 6 in the year
 of 1975.

This claim is situated in SW $\frac{1}{4}$
 of Section (s) 34, Township 6S,
 Range 26E, G. & S. R. B. & M.

RECEIVED
 B.L.M. AZ STATE OFFICE
 OCT 3 10 00 AM '79
 PHOENIX, ARIZONA

NOTICE OF LOCATION

NOTICE IS HEREBY GIVEN That the Mas No. 70 Lode Mining Claim was located by Bear Creek Mining Company on this 6th day of December, 1975, for mining purposes. Said claim is 1500 feet in length along the vein or deposit of mineral-bearing rock in place and 300 feet in width on each side of the center of said vein or deposit, from end to end of said claim. The general course of this claim is easterly and westerly and is situated in the Lone Star Mining District, Graham County, Arizona. The discovery post is located approximately 9900 feet south and 4250 feet west from the northeast corner of Section 27, T6S, R26E, G & SRM.

This claim runs from the discovery monument, or stake on which the notice is posted 1450 feet in an easterly direction to the east center end monument, or stake, and 50 feet in a westerly direction from the aforesaid monument, or stake, to the west center end monument or stake, and is also marked by two corner monuments, or stakes, at each end of said claim, one on each side of and 300 feet from the center end monuments, or stakes, making the claim in the form of a parallelogram.

Paul S. Hansen

 Paul S. Hansen, Agent

RECEIVED
 B.L.M. AZ STATE OFFICE
 OCT 3 10 00 AM '79
 PHOENIX, ARIZONA

WITNESS:

Donald S. Grant

STATE OF ARIZONA, County of Graham, ss Fee \$ 2.00 No. 1227
 I hereby certify that the within instrument was filed and recorded
 at request of Bear Creek Mining 3-3-76 10:35 A.M.
 in Docket No. 249 Page 322 and indexed in Mines
 Witness my hand and official seal the day and year aforesaid.
 H. LYLE GRANT
 COUNTY RECORDER By *Clidia Olsen* Deputy

DOCKET 249 PAGE 322

MAP FILED IN A MC 66892

SUPPLEMENTAL INFORMATION FORM

(B.L.M. ORGANIC ACT)

The name of this claim is Mas No. 71, which
 is recorded in Docket 249 at page
323 in the office of the Recorder
 of GRAHAM County, Arizona.

The latest amendment of the aforesaid claim is the _____
 _____ claim and recorded in _____
 _____ at page _____.

The current owner is KENNECOTT COPPER CORPORATION, % MINE
 ENGINEERING DEPARTMENT, whose address is Hayden, Arizona
 85235.

This is a LODE claim which was
 located on DECEMBER 6 in the year
 of 1975.

This claim is situated in SE $\frac{1}{4}$ & SW $\frac{1}{4}$: NE $\frac{1}{4}$ & NW $\frac{1}{4}$
 of Section (s) 33 & 34: 4 & 3, Township 6S & 7S,
 Range 26E, G. & S. R. B. & M.

RECEIVED
 B.L.M. AZ STATE OFFICE
 OCT 3 10 00 AM '79
 PHOENIX, ARIZONA

NOTICE OF LOCATION

NOTICE IS HEREBY GIVEN That the Mas No. 71 Lode Mining Claim was located by Bear Creek Mining Company on this 6th day of December, 1975, for mining purposes. Said claim is 1500 feet in length along the vein or deposit of mineral-bearing rock in place and 300 feet in width on each side of the center of said vein or deposit, from end to end of said claim. The general course of this claim is easterly and westerly and is situated in the Lone Star Mining District, Graham County, Arizona. The discovery post is located approximately 10,500 feet south and 4350 feet west from the northeast corner of Section 27, T6S, R26E, G & SRM.

This claim runs from the discovery monument, or stake on which the notice is posted 50 feet in an easterly direction to the east center end monument, or stake, and 1450 feet in a westerly direction from the aforesaid monument, or stake, to the west center end monument or stake, and is also marked by two corner monuments, or stakes, at each end of said claim, one on each side of and 300 feet from the center end monuments, or stakes, making the claim in the form of a parallelogram.


RECEIVED
B.L.M. AZ STATE OFFICE
OCT 3 10 00 AM '79
PHOENIX, ARIZONA

Paul S. Hansen

Paul S. Hansen, Agent

WITNESS:

Donald S. Johnston



STATE OF ARIZONA, County of Graham, ss Fee \$ 2.00 No. 1228
I hereby certify that the within instrument was filed and recorded
at request of Bear Creek Mining 3-3-76 10:35 A.M.
in Docket No. 249 Page 323 and indexed in Mines
Witness my hand and official seal the day and year aforesaid.
H. LYLE GRANT
COUNTY RECORDER By Cynthia Olson Deputy

DOCKET 249 PAGE 323

MAP FILED IN A MC 66892

SUPPLEMENTAL INFORMATION FORM

(B.L.M. ORGANIC ACT)

The name of this claim is Mas No. 72, which
is recorded in Docket 249 at page
324 in the office of the Recorder
of GRAHAM County, Arizona.

The latest amendment of the aforesaid claim is the _____
claim and recorded in _____
at page _____.

The current owner is KENNECOTT COPPER CORPORATION, % MINE
ENGINEERING DEPARTMENT, whose address is Hayden, Arizona
85235.

This is a LODE claim which was
located on DECEMBER 6 in the year
of 1975.

This claim is situated in SW¹/₄ : NW¹/₄ : E¹/₂
of Section (s) 34 : 3, Township 6S : 7S,
Range 26E, G. & S. R. B. & M.

RECEIVED
B.L.M. AZ STATE OFFICE
OCT 3 10 00 AM '79
PHOENIX, ARIZONA

NOTICE OF LOCATION

NOTICE IS HEREBY GIVEN That the Mas No. 72 Lode Mining Claim was located by Bear Creek Mining Company on this 6th day of December, 1975, for mining purposes. Said claim is 1500 feet in length along the vein or deposit of mineral-bearing rock in place and 300 feet in width on each side of the center of said vein or deposit, from end to end of said claim. The general course of this claim is easterly and westerly and is situated in the Lone Star Mining District, Graham County, Arizona. The discovery post is located approximately 10,500 feet south and 4250 feet west from the northeast corner of Section 27, T6S, R26E, G & SRM.

This claim runs from the discovery monument, or stake on which the notice is posted 1450 feet in an easterly direction to the east center end monument, or stake, and 50 feet in a westerly direction from the aforesaid monument, or stake, to the west center end monument or stake, and is also marked by two corner monuments, or stakes, at each end of said claim, one on each side of and 300 feet from the center end monuments, or stakes, making the claim in the form of a parallelogram.

RECEIVED
B.L.M. AZ STATE OFFICE
PHOENIX, ARIZONA
OCT 3 10 00 AM '79

Paul S. Hansen
Paul S. Hansen, Agent

WITNESS:

Donald J. Fountain

STATE OF ARIZONA, County of Graham, ss Fee \$ 2.00 No. 1229
I hereby certify that the within instrument was filed and recorded
at request of Bear Creek Mining 3-3-76 10:35 A.M.
in Docket No. 249 Page 324 and indexed in Mines
Witness my hand and official seal the day and year aforesaid.
H. LYLE GRANT
COUNTY RECORDER By Clidia Oliva Deputy

DOCKET 249 PAGE 324

MAP FILED IN A MC 66892

SUPPLEMENTAL INFORMATION FORM

(B.L.M. ORGANIC ACT)

The name of this claim is Mas No. 73, which
 is recorded in Docket 249 at page
325 in the office of the Recorder
 of GRAHAM County, Arizona.

The latest amendment of the aforesaid claim is the _____
 _____ claim and recorded in _____
 _____ at page _____.

The current owner is KENNECOTT COPPER CORPORATION, % MINE
 ENGINEERING DEPARTMENT, whose address is Hayden, Arizona
 85235.

This is a LODE claim which was
 located on DECEMBER 6 in the year
 of 1975.

This claim is situated in W¹/₄, NW¹/₄, NE¹/₄, SE¹/₄, SW¹/₄
 of Section (s) 28, Township 6S,
 Range 26E, G. & S. R. B. & M.

RECEIVED
 B.L.M. AZ STATE OFFICE
 OCT 3 10 00 AM '79
 PHOENIX, ARIZONA

NOTICE OF LOCATION

NOTICE IS HEREBY GIVEN That the Mas No. 73 Lode Mining Claim was located by Bear Creek Mining Company on this 6th day of December, 1975, for mining purposes. Said claim is 1500 feet in length along the vein or deposit of mineral-bearing rock in place and 300 feet in width on each side of the center of said vein or deposit, from end to end of said claim. The general course of this claim is easterly and westerly and is situated in the Lone Star Mining District, Graham County, Arizona. The discovery post is located approximately 2700 feet south and 7250 feet west from the northeast corner of Section 27, T6S, R26E, G & SRM.

This claim runs from the discovery monument, or stake on which the notice is posted 50 feet in an easterly direction to the east center end monument, or stake, and 1450 feet in a westerly direction from the aforesaid monument, or stake, to the west center end monument or stake, and is also marked by two corner monuments, or stakes, at each end of said claim, one on each side of and 300 feet from the center end monuments, or stakes, making the claim in the form of a parallelogram.

RECEIVED
BLM. AZ STATE OFFICE
OCT 3 10 00 AM '79
PHOENIX, ARIZONA

Paul S. Hansen

Paul S. Hansen, Agent

WITNESS:

Donald S. Jenkins

STATE OF ARIZONA, County of Graham, ss Fee \$ 2.00 No. 1230
I hereby certify that the within instrument was filed and recorded
at request of Bear Creek Mining 3-3-76 10:35 A.M.
in Docket No. 249 Page 325 and indexed in Mines
Witness my hand and official seal the day and year aforesaid.
H. LYLE GRANT
COUNTY RECORDER By *C. Lyle Grant* Deputy

DOCKET 249 PAGE 325

MAP FILED IN A MC 66892

SUPPLEMENTAL INFORMATION FORM

(B.L.M. ORGANIC ACT)

The name of this claim is Mas No. 74, which
 is recorded in Docket 249 at page
326 in the office of the Recorder
 of GRAHAM County, Arizona.

The latest amendment of the aforesaid claim is the _____
 _____ claim and recorded in _____
 _____ at page _____.

The current owner is KENNECOTT COPPER CORPORATION, % MINE
 ENGINEERING DEPARTMENT, whose address is Hayden, Arizona
 85235.

This is a LODE claim which was
 located on DECEMBER 6 in the year
 of 1975.

This claim is situated in NE¹/₄, SE¹/₄
 of Section (s) 28, Township 6S,
 Range 26E, G. & S. R. B. & M.

RECEIVED
 B.L.M. AZ STATE OFFICE
 OCT 3 10 00 AM '79
 PHOENIX, ARIZONA

NOTICE OF LOCATION

NOTICE IS HEREBY GIVEN That the Mas No. 74 Lode Mining Claim was located by Bear Creek Mining Company on this 6th day of December, 1975, for mining purposes. Said claim is 1500 feet in length along the vein or deposit of mineral-bearing rock in place and 300 feet in width on each side of the center of said vein or deposit, from end to end of said claim. The general course of this claim is easterly and westerly and is situated in the Lone Star Mining District, Graham County, Arizona. The discovery post is located approximately 2700 feet south and 7150 feet west from the northeast corner of Section 27, T6S, R26E, G & SRM.

This claim runs from the discovery monument, or stake on which the notice is posted 1450 feet in an easterly direction to the east center end monument, or stake, and 50 feet in a westerly direction from the aforesaid monument, or stake, to the west center end monument or stake, and is also marked by two corner monuments, or stakes, at each end of said claim, one on each side of and 300 feet from the center end monuments, or stakes, making the claim in the form of a parallelogram.

RECEIVED
BLM AZ STATE OFFICE
PHOENIX, ARIZONA
OCT 3 10 00 AM '79

Paul S. Hansen
Paul S. Hansen, Agent

WITNESS:

Donald S. [Signature]

STATE OF ARIZONA, County of Graham, ss Fee \$ 2.00 No. 1231
I hereby certify that the within instrument was filed and recorded
at request of Bear Creek Mining 3-3-76 10:35 A.M.
in Docket No. 249 Page 326 and indexed in Mines
Witness my hand and official seal the day and year aforesaid.
H. LYLE GRANT
COUNTY RECORDER By [Signature] Deputy

DOCKET 249 PAGE 326

MAP FILED IN A MC 66892

SUPPLEMENTAL INFORMATION FORM

(B.L.M. ORGANIC ACT)

The name of this claim is Mas No. 75, which
 is recorded in Docket 249 at page
327 in the office of the Recorder
 of GRAHAM County, Arizona.

The latest amendment of the aforesaid claim is the _____
 _____ claim and recorded in _____
 _____ at page _____.

The current owner is KENNECOTT COPPER CORPORATION, % MINE
 ENGINEERING DEPARTMENT, whose address is Hayden, Arizona
 85235.

This is a LODE claim which was
 located on DECEMBER 6 in the year
 of 1975.

This claim is situated in SW¹/₄, SE¹/₄
 of Section (s) 28, Township 6S,
 Range 26E, G. & S. R. B. & M.

RECEIVED
 B.L.M. AZ STATE OFFICE
 OCT 3 10 00 AM '79
 PHOENIX, ARIZONA

NOTICE OF LOCATION

NOTICE IS HEREBY GIVEN That the Mas No. 75 Lode Mining Claim was located by Bear Creek Mining Company on this 6th day of December, 1975, for mining purposes. Said claim is 1500 feet in length along the vein or deposit of mineral-bearing rock in place and 300 feet in width on each side of the center of said vein or deposit, from end to end of said claim. The general course of this claim is easterly and westerly and is situated in the Lone Star Mining District, Graham County, Arizona. The discovery post is located approximately 3300 feet south and 7250 feet west from the northeast corner of Section 27, T6S, R26E, G & SRM.

This claim runs from the discovery monument, or stake on which the notice is posted 50 feet in an easterly direction to the east center end monument, or stake, and 1450 feet in a westerly direction from the aforesaid monument, or stake, to the west center end monument or stake, and is also marked by two corner monuments, or stakes, at each end of said claim, one on each side of and 300 feet from the center end monuments, or stakes, making the claim in the form of a parallelogram.

Paul S. Hansen
Paul S. Hansen, Agent

WITNESS:

Donald J. Fountain



DOCKET 249 PAGE 327

STATE OF ARIZONA, County of Graham, ss Fee \$ 2.00 No. 1232
I hereby certify that the within instrument was filed and recorded
at request of Bear Creek Mining 3-3-76 10:35 A.M.
in Docket No. 249 Page 327 and indexed in Mines
Witness my hand and official seal the day and year aforesaid.
H. LYLE GRANT
COUNTY RECORDER By Clidia Olsen Deputy

RECEIVED
B.L.M. AZ STATE OFFICE
OCT 3 10 00 AM '79
PHOENIX, ARIZONA

MAP FILED IN A MC 66892

SUPPLEMENTAL INFORMATION FORM

(B.L.M. ORGANIC ACT)

The name of this claim is Mas No. 76, which
 is recorded in Docket 249 at page
328 in the office of the Recorder
 of GRAHAM County, Arizona.

The latest amendment of the aforesaid claim is the _____
 _____ claim and recorded in _____
 _____ at page _____.

The current owner is KENNECOTT COPPER CORPORATION, % MINE
 ENGINEERING DEPARTMENT, whose address is Hayden, Arizona
 85235.

This is a LODE claim which was
 located on DECEMBER 6 in the year
 of 1975.

This claim is situated in SE $\frac{1}{4}$
 of Section (s) 28, Township 6S,
 Range 26E, G. & S. R. B. & M.

RECEIVED
 B.L.M. AZ STATE OFFICE
 OCT 3 10 00 AM '79
 PHOENIX, ARIZONA

NOTICE OF LOCATION


NOTICE IS HEREBY GIVEN That the Mas No. 76 Lode Mining Claim was located by Bear Creek Mining Company on this 6th day of December, 1975, for mining purposes. Said claim is 1500 feet in length along the vein or deposit of mineral-bearing rock in place and 300 feet in width on each side of the center of said vein or deposit, from end to end of said claim. The general course of this claim is easterly and westerly and is situated in the Lone Star Mining District, Graham County, Arizona. The discovery post is located approximately 3300 feet south and ~~450~~ 7150 feet west from the northeast corner of Section 27, T6S, R26E, G & SRM.

This claim runs from the discovery monument, or stake on which the notice is posted 1450 feet in an easterly direction to the east center end monument, or stake, and 50 feet in a westerly direction from the aforesaid monument, or stake, to the west center end monument or stake, and is also marked by two corner monuments, or stakes, at each end of said claim, one on each side of and 300 feet from the center end monuments, or stakes, making the claim in the form of a parallelogram.

Paul S. Hansen
 Paul S. Hansen, Agent

WITNESS:

Donald S. Jackson



STATE OF ARIZONA, County of Graham, ss Fee \$ 2.00 No. 1233
 I hereby certify that the within instrument was filed and recorded
 at request of Bear Creek Mining 3-3-76 10:35 A.M.
 in Docket No. 249 Page 328 and indexed in Mines
 Witness my hand and official seal the day and year aforesaid.
 H. LYLE GRANT
 COUNTY RECORDER By *C. Lyle Grant* Deputy

DOCKET 249 PAGE 328

RECEIVED
 B.L.M. AZ STATE OFFICE
 PHOENIX, ARIZONA
 OCT 3 10 00 AM '79

MAP FILED IN A MC 66892

SUPPLEMENTAL INFORMATION FORM

(B.L.M. ORGANIC ACT)

The name of this claim is Mas No. 77, which
 is recorded in Docket 249 at page
329 in the office of the Recorder
 of GRAHAM County, Arizona.

The latest amendment of the aforesaid claim is the _____
 _____ claim and recorded in _____
 _____ at page _____.

The current owner is KENNECOTT COPPER CORPORATION, % MINE
 ENGINEERING DEPARTMENT, whose address is Hayden, Arizona
 85235.

This is a LODE claim which was
 located on DECEMBER 6 in the year
 of 1975.

This claim is situated in SW¹/₄, SE¹/₄
 of Section (s) 28, Township 6S,
 Range 26E, G. & S. R. B. & M.

RECEIVED
 B.L.M. AZ STATE OFFICE
 OCT 3 10 00 AM '79
 PHOENIX, ARIZONA

NOTICE OF LOCATION

NOTICE IS HEREBY GIVEN That the Mas No. 77 Lode Mining Claim was located by Bear Creek Mining Company on this 6th day of December, 1975, for mining purposes. Said claim is 1500 feet in length along the vein or deposit of mineral-bearing rock in place and 300 feet in width on each side of the center of said vein or deposit, from end to end of said claim. The general course of this claim is easterly and westerly and is situated in the Lone Star Mining District, Graham County, Arizona. The discovery post is located approximately 3900 feet south and 7250 feet west from the northeast corner of Section 27, T6S, R26E, G & SRM.

This claim runs from the discovery monument, or stake on which the notice is posted 50 feet in an easterly direction to the east center end monument, or stake, and 1450 feet in a westerly direction from the aforesaid monument, or stake, to the west center end monument or stake, and is also marked by two corner monuments, or stakes, at each end of said claim, one on each side of and 300 feet from the center end monuments, or stakes, making the claim in the form of a parallelogram.

RECEIVED
B.L.M. STATE OFFICE
PHOENIX, ARIZONA
OCT 3 10 00 AM '79

Paul S. Hansen
Paul S. Hansen, Agent

WITNESS:

Donald S. Fountain

STATE OF ARIZONA, County of Graham, ss Fee \$ 2.00 No. 1234
I hereby certify that the within instrument was filed and recorded
at request of Bear Creek Mining 3-3-76 10:35 A.M.
in Docket No. 249 Page 329 and indexed in Mines
Witness my hand and official seal the day and year aforesaid.
H. LYLE GRANT
COUNTY RECORDER By Lidia Olsen Deputy

DOCKET 249 PAGE 329

MAP FILED IN A MC 66892

SUPPLEMENTAL INFORMATION FORM

(B.L.M. ORGANIC ACT)

The name of this claim is Mas No. 78, which
 is recorded in Docket 249 at page
330 in the office of the Recorder
 of GRAHAM County, Arizona.

The latest amendment of the aforesaid claim is the _____
 _____ claim and recorded in _____
 _____ at page _____.

The current owner is KENNECOTT COPPER CORPORATION, % MINE
 ENGINEERING DEPARTMENT, whose address is Hayden, Arizona
 85235.

This is a LODE claim which was
 located on DECEMBER 6 in the year
 of 1975.

This claim is situated in SE $\frac{1}{4}$
 of Section (s) 28, Township 6S,
 Range 26E, G. & S. R. B. & M.

RECEIVED
 B.L.M. AZ STATE OFFICE
 OCT 3 10 00 AM '79
 PHOENIX, ARIZONA

NOTICE OF LOCATION


NOTICE IS HEREBY GIVEN That the Mas No. 78 Lode Mining Claim was located by Bear Creek Mining Company on this 6th day of December, 1975, for mining purposes. Said claim is 1500 feet in length along the vein or deposit of mineral-bearing rock in place and 300 feet in width on each side of the center of said vein or deposit, from end to end of said claim. The general course of this claim is easterly and westerly and is situated in the Lone Star Mining District, Graham County, Arizona. The discovery post is located approximately 3900 feet south and 7150 feet west from the northeast corner of Section 27, T6S, R26E, G & SRM.

This claim runs from the discovery monument, or stake on which the notice is posted 1450 feet in an easterly direction to the east center end monument, or stake, and 50 feet in a westerly direction from the aforesaid monument, or stake, to the west center end monument or stake, and is also marked by two corner monuments, or stakes, at each end of said claim, one on each side of and 300 feet from the center end monuments, or stakes, making the claim in the form of a parallelogram.

Paul S. Hansen
Paul S. Hansen, Agent

WITNESS:

Donald J. Grant



STATE OF ARIZONA, County of Graham, ss Fee \$ 2.00 No. 1235
I hereby certify that the within instrument was filed and recorded
at request of Bear Creek Mining 3-3-76 10:35 A.M.
in Docket No. 249 Page 330 and indexed in Mines
Witness my hand and official seal the day and year aforesaid.
H. LYLE GRANT
COUNTY RECORDER By Lidia Olson Deputy

DOCKET 249 PAGE 330

MAP FILED IN A MC 66892

RECEIVED
BLM. AZ STATE OFFICE
PHOENIX, ARIZONA
OCT 3 10 00 AM '79

SUPPLEMENTAL INFORMATION FORM

(B.L.M. ORGANIC ACT)

The name of this claim is Mas No. 79, which
 is recorded in Docket 249 at page
331 in the office of the Recorder
 of GRAHAM County, Arizona.

The latest amendment of the aforesaid claim is the _____
 _____ claim and recorded in _____
 _____ at page _____.

The current owner is KENNECOTT COPPER CORPORATION, % MINE
 ENGINEERING DEPARTMENT, whose address is Hayden, Arizona
 85235.

This is a LODE claim which was
 located on DECEMBER 6 in the year
 of 1975.

This claim is situated in SW $\frac{1}{4}$, SE $\frac{1}{4}$
 of Section (s) 28, Township 6S,
 Range 26E, G. & S. R. B. & M.

RECEIVED
 B.L.M. AZ STATE OFFICE
 PHOENIX, ARIZONA
 OCT 3 10 00 AM '79

NOTICE OF LOCATION

NOTICE IS HEREBY GIVEN That the Mas No. 79 Lode Mining Claim was located by Bear Creek Mining Company on this 6th day of December, 1975, for mining purposes. Said claim is 1500 feet in length along the vein or deposit of mineral-bearing rock in place and 300 feet in width on each side of the center of said vein or deposit, from end to end of said claim. The general course of this claim is easterly and westerly and is situated in the Lone Star Mining District, Graham County, Arizona. The discovery post is located approximately 4500 feet south and 7250 feet west from the northeast corner of Section 27, T6S, R26E, G & SRM.


This claim runs from the discovery monument, or stake on which the notice is posted 50 feet in an easterly direction to the east center end monument, or stake, and 1450 feet in a westerly direction from the aforesaid monument, or stake, to the west center end monument or stake, and is also marked by two corner monuments, or stakes, at each end of said claim, one on each side of and 300 feet from the center end monuments, or stakes, making the claim in the form of a parallelogram.

RECEIVED
B.L.M. AZ STATE OFFICE
OCT 3 10 00 AM '79
PHOENIX, ARIZONA

Paul S. Hansen
Paul S. Hansen, Agent

WITNESS:

Donald J. Fountain



STATE OF ARIZONA, County of Graham, ss Fee \$ 2.00 No. 1236
I hereby certify that the within instrument was filed and recorded
at request of Bear Creek Mining 3-3-76 10:35 A.M.
in Docket No. 249 Page 331 and indexed in Mines
Witness my hand and official seal the day and year aforesaid.
H. LYLE GRANT
COUNTY RECORDER By Cissie Olsen Deputy

DOCKET 249 PAGE 331

MAP FILED IN A MC 66892

SUPPLEMENTAL INFORMATION FORM

(B.L.M. ORGANIC ACT)

The name of this claim is Mas No. 80, which
is recorded in Docket 249 at page
332 in the office of the Recorder
of GRAHAM County, Arizona.

The latest amendment of the aforesaid claim is the _____
_____ claim and recorded in _____
_____ at page _____.

The current owner is KENNECOTT COPPER CORPORATION, % MINE
ENGINEERING DEPARTMENT, whose address is Hayden, Arizona
85235.

This is a LODE claim which was
located on DECEMBER 6 in the year
of 1975.

This claim is situated in _____ SE $\frac{1}{4}$
of Section (s) 28, Township 6S,
Range 26E, G. & S. R. B. & M.

RECEIVED
B.L.M. AZ STATE OFFICE
OCT 3 10 00 AM '79
PHOENIX, ARIZONA

NOTICE OF LOCATION

NOTICE IS HEREBY GIVEN That the Mas No. 80 Lode Mining Claim was located by Bear Creek Mining Company on this 6th day of December, 1975, for mining purposes. Said claim is 1500 feet in length along the vein or deposit of mineral-bearing rock in place and 300 feet in width on each side of the center of said vein or deposit, from end to end of said claim. The general course of this claim is easterly and westerly and is situated in the Lone Star Mining District, Graham County, Arizona. The discovery post is located approximately 4500 feet south and 7150 feet west from the northeast corner of Section 27, T6S, R26E, G & SRM.


This claim runs from the discovery monument, or stake on which the notice is posted 1450 feet in an easterly direction to the east center end monument, or stake, and 50 feet in a westerly direction from the aforesaid monument, or stake, to the west center end monument or stake, and is also marked by two corner monuments, or stakes, at each end of said claim, one on each side of and 300 feet from the center end monuments, or stakes, making the claim in the form of a parallelogram.

RECEIVED OFFICE
B.L.M. STATE
PHOENIX, ARIZONA
OCT 3 10 08 AM '79

Paul S. Hansen
Paul S. Hansen, Agent

WITNESS:

Donald S. Grant



STATE OF ARIZONA, County of Graham, ss Fee \$ 2.00 No. 1237
I hereby certify that the within instrument was filed and recorded
at request of Bear Creek Mining 3-3-76 10:35 A.M.
in Docket No. 249 Page 332 and indexed in Mines
Witness my hand and official seal the day and year aforesaid.
H. LYLE GRANT
COUNTY RECORDER By Crisis Olson Deputy

DOCKET 249 PAGE 332

MAP FILED IN A MC 66892

SUPPLEMENTAL INFORMATION FORM

(B.L.M. ORGANIC ACT)

The name of this claim is Mas No. 81, which
is recorded in Docket 249 at page
333 in the office of the Recorder
of GRAHAM County, Arizona.

The latest amendment of the aforesaid claim is the _____
claim and recorded in _____
at page _____.

The current owner is KENNECOTT COPPER CORPORATION, % MINE
ENGINEERING DEPARTMENT, whose address is Hayden, Arizona
85235.

This is a LODE claim which was
located on DECEMBER 6 in the year
of 1975.

This claim is situated in SW¹/₄, SSE¹/₄ - NW¹/₄, NE¹/₄
of Section (s) 28 : 33, Township 6S,
Range 26 E, G. & S. R. B. & M.

RECEIVED
B.L.M. AZ STATE OFFICE
OCT 3 10 00 AM '79
PHOENIX, ARIZONA

NOTICE OF LOCATION

NOTICE IS HEREBY GIVEN That the Mas No. 81 Lode Mining Claim was located by Bear Creek Mining Company on this 6th day of December, 1975, for mining purposes. Said claim is 1500 feet in length along the vein or deposit of mineral-bearing rock in place and 300 feet in width on each side of the center of said vein or deposit, from end to end of said claim. The general course of this claim is easterly and westerly and is situated in the Lone Star Mining District, Graham County, Arizona. The discovery post is located approximately 5100 feet south and 7250 feet west from the northeast corner of Section 27, T6S, R26E, G & SRM.

This claim runs from the discovery monument, or stake on which the notice is posted 50 feet in an easterly direction to the east center end monument, or stake, and 1450 feet in a westerly direction from the aforesaid monument, or stake, to the west center end monument or stake, and is also marked by two corner monuments, or stakes, at each end of said claim, one on each side of and 300 feet from the center end monuments, or stakes, making the claim in the form of a parallelogram.

Paul S. Hansen
Paul S. Hansen, Agent

WITNESS:

Donald J. Grant

STATE OF ARIZONA, County of Graham, ss Fee \$ 2.00 No. 1238
I hereby certify that the within instrument was filed and recorded
at request of Bear Creek Mining 3-3-76 10:35 A.M.
in Docket No. 249 Page 333 and indexed in Mines
Witness my hand and official seal the day and year aforesaid.
H. LYLE GRANT
COUNTY RECORDER By Elidia Olvera Deputy

DOCKET 249 PAGE 333

MAP FILED IN A MC 66892

RECEIVED
B.L.M. AZ STATE OFFICE
PHOENIX, ARIZONA
OCT 3 10 00 AM '79

SUPPLEMENTAL INFORMATION FORM

(B.L.M. ORGANIC ACT)

The name of this claim is Mas No. 82, which
 is recorded in Docket 249 at page
334 in the office of the Recorder
 of GRAHAM County, Arizona.

The latest amendment of the aforesaid claim is the _____
 _____ claim and recorded in _____
 _____ at page _____.

The current owner is KENNECOTT COPPER CORPORATION, % MINE
 ENGINEERING DEPARTMENT, whose address is Hayden, Arizona
 85235.

This is a LODE claim which was
 located on DECEMBER 6 in the year
 of 1975.

This claim is situated in SE $\frac{1}{4}$: NE $\frac{1}{4}$
 of Section (s) 28 : 33, Township 6S,
 Range 26E, G. & S. R. B. & M.

RECEIVED
 B.L.M. AZ STATE OFFICE
 PHOENIX, ARIZONA
 OCT 3 10 00 AM '79

NOTICE OF LOCATION

NOTICE IS HEREBY GIVEN That the Mas No. 82 Lode Mining Claim was located by Bear Creek Mining Company on this 6th day of December, 1975, for mining purposes. Said claim is 1500 feet in length along the vein or deposit of mineral-bearing rock in place and 300 feet in width on each side of the center of said vein or deposit, from end to end of said claim. The general course of this claim is easterly and westerly and is situated in the Lone Star Mining District, Graham County, Arizona. The discovery post is located approximately 5100 feet south and 7150 feet west from the northeast corner of Section 27, T6S, R26E, G & SRM.

This claim runs from the discovery monument, or stake on which the notice is posted 1450 feet in an easterly direction to the east center end monument, or stake, and 50 feet in a westerly direction from the aforesaid monument, or stake, to the west center end monument or stake, and is also marked by two corner monuments, or stakes, at each end of said claim, one on each side of and 300 feet from the center end monuments, or stakes, making the claim in the form of a parallelogram.

Paul S. Hansen

Paul S. Hansen, Agent

WITNESS:

Donald S. Jambor



STATE OF ARIZONA, County of Graham, ss Fee \$ 2.00 No. 1239

I hereby certify that the within instrument was filed and recorded

at request of Bear Creek Mining 3-3-76 10:35 A.M.

in Docket No. 249 Page 334 and indexed in Mines

Witness my hand and official seal the day and year aforesaid.

H. LYLE GRANT

COUNTY RECORDER By *Clini Olsen* Deputy

DOCKET 249 PAGE 334

RECEIVED
BLM-AZ STATE OFFICE
PHOENIX, ARIZONA
OCT 3 10 00 AM '79

MAP FILED IN A MC 66892

SUPPLEMENTAL INFORMATION FORM

(B.L.M. ORGANIC ACT)

The name of this claim is Mas No. 83, which
is recorded in Docket 249 at page
335 in the office of the Recorder
of GRAHAM County, Arizona.

The latest amendment of the aforesaid claim is the _____
claim and recorded in _____
at page _____.

The current owner is KENNECOTT COPPER CORPORATION, % MINE
ENGINEERING DEPARTMENT, whose address is Hayden, Arizona
85235.

This is a LODE claim which was
located on DECEMBER 6 in the year
of 1975.

This claim is situated in MW¹/₄, NE¹/₄
of Section (s) 33, Township 6S,
Range 26E, G. & S. R. B. & M.

BLM. AZ STATE OFFICE
OCT 3 10 00 AM '79
RECOVERED
OCT 3 10 00 AM '79
BLM. AZ STATE OFFICE
PHOENIX, ARIZONA
PHOENIX, ARIZONA

NOTICE OF LOCATION

NOTICE IS HEREBY GIVEN That the Mas No. 83 Lode Mining Claim was located by Bear Creek Mining Company on this 6th day of December, 1975, for mining purposes. Said claim is 1500 feet in length along the vein or deposit of mineral-bearing rock in place and 300 feet in width on each side of the center of said vein or deposit, from end to end of said claim. The general course of this claim is easterly and westerly and is situated in the Lone Star Mining District, Graham County, Arizona. The discovery post is located approximately 5700 feet south and 7250 feet west from the northeast corner of Section 27, T6S, R26E, G & SRM.

This claim runs from the discovery monument, or stake on which the notice is posted 50 feet in an easterly direction to the east center end monument, or stake, and 1450 feet in a westerly direction from the aforesaid monument, or stake, to the west center end monument or stake, and is also marked by two corner monuments, or stakes, at each end of said claim, one on each side of and 300 feet from the center end monuments, or stakes, making the claim in the form of a parallelogram.

RECEIVED
B.L.M. ASSISTANT STATE OFFICE
PHOENIX, ARIZONA
OCT 3 10 00 AM '79

Paul S. Hansen

Paul S. Hansen, Agent

WITNESS:

Donald J. Jordan

STATE OF ARIZONA, County of Graham, ss Fee \$ 2.00 No. 1240
I hereby certify that the within instrument was filed and recorded
at request of Bear Creek Mining 3-3-76 10:35 A.M.
in Docket No. 249 Page 335 and indexed in Mines
Witness my hand and official seal the day and year aforesaid.
H. LYLE GRANT
COUNTY RECORDER By *Cristina Olson* Deputy

DOCKET 249 PAGE 335

MAP FILED IN A MC 66892

SUPPLEMENTAL INFORMATION FORM

(B.L.M. ORGANIC ACT)

The name of this claim is Mas No. 84, which
 is recorded in Docket 249 at page
336 in the office of the Recorder
 of GRAHAM County, Arizona.

The latest amendment of the aforesaid claim is the _____
 _____ claim and recorded in _____
 _____ at page _____.

The current owner is KENNECOTT COPPER CORPORATION, % MINE
 ENGINEERING DEPARTMENT, whose address is Hayden, Arizona
 85235.

This is a LODE claim which was
 located on DECEMBER 6 in the year
 of 1975.

This claim is situated in NE $\frac{1}{4}$
 of Section (s) 33, Township 6S,
 Range 26E, G. & S. R. B. & M.

RECEIVED
 B.L.M. AZ STATE OFFICE
 PHOENIX, ARIZONA
 OCT 3 10 00 AM '79

NOTICE OF LOCATION

NOTICE IS HEREBY GIVEN That the Mas No. 84 Lode Mining Claim was located by Bear Creek Mining Company on this 6th day of December, 1975, for mining purposes. Said claim is 1500 feet in length along the vein or deposit of mineral-bearing rock in place and 300 feet in width on each side of the center of said vein or deposit, from end to end of said claim. The general course of this claim is easterly and westerly and is situated in the Lone Star Mining District, Graham County, Arizona. The discovery post is located approximately 5700 feet south and 7150 feet west from the northeast corner of Section 27, T6S, R26E, G & SRM.

This claim runs from the discovery monument, or stake on which the notice is posted 1450 feet in an easterly direction to the east center end monument, or stake, and 50 feet in a westerly direction from the aforesaid monument, or stake, to the west center end monument or stake, and is also marked by two corner monuments, or stakes, at each end of said claim, one on each side of and 300 feet from the center end monuments, or stakes, making the claim in the form of a parallelogram.

Paul S. Hansen

Paul S. Hansen, Agent

WITNESS:

Donald S. Jensen

STATE OF ARIZONA, County of Graham, ss Fee \$ 2.00 No. 1241
I hereby certify that the within instrument was filed and recorded
at request of Bear Creek Mining 3-3-76 10:35 A.M.
in Docket No. 249 Page 336 and indexed in Mines
Witness my hand and official seal the day and year aforesaid.
H. LYLE GRANT
COUNTY RECORDER By *Russie Olsen* Deputy

DOCKET 249 PAGE 336

RECEIVED
B.L.M. AZ STATE OFFICE
OCT 3 10-30 AM '79
PHOENIX, ARIZONA

MAP FILED IN A MC 66892

SUPPLEMENTAL INFORMATION FORM

(B.L.M. ORGANIC ACT)

The name of this claim is Mas No. 85, which
 is recorded in Docket 249 at page
337 in the office of the Recorder
 of GRAHAM County, Arizona.

The latest amendment of the aforesaid claim is the _____
 _____ claim and recorded in _____
 _____ at page _____.

The current owner is KENNECOTT COPPER CORPORATION, % MINE
 ENGINEERING DEPARTMENT, whose address is Hayden, Arizona
 85235.

This is a LODE claim which was
 located on DECEMBER 6 in the year
 of 1975.

This claim is situated in NW¹/₄, NE¹/₄
 of Section (s) 33, Township 6S,
 Range 26E, G. & S. R. B. & M.

RECEIVED
 B.L.M. AZ STATE OFFICE
 OCT 3 10 00 AM '79
 PHOENIX, ARIZONA

NOTICE OF LOCATION

NOTICE IS HEREBY GIVEN That the Mas No. 85 Lode Mining Claim was located by Bear Creek Mining Company on this 6th day of December, 1975, for mining purposes. Said claim is 1500 feet in length along the vein or deposit of mineral-bearing rock in place and 300 feet in width on each side of the center of said vein or deposit, from end to end of said claim. The general course of this claim is easterly and westerly and is situated in the Lone Star Mining District, Graham County, Arizona. The discovery post is located approximately 6300 feet south and 7250 feet west from the northeast corner of Section 27, T6S, R26E, G & SRM.


This claim runs from the discovery monument, or stake on which the notice is posted 50 feet in an easterly direction to the east center end monument, or stake, and 1450 feet in a westerly direction from the aforesaid monument, or stake, to the west center end monument or stake, and is also marked by two corner monuments, or stakes, at each end of said claim, one on each side of and 300 feet from the center end monuments, or stakes, making the claim in the form of a parallelogram.

RECEIVED
BLM. AZ. STATE OFFICE
OCT 3 10 00 AM '79
PHOENIX, ARIZONA

MAP FILED IN A MC 66892

Paul S. Hansen
Paul S. Hansen, Agent

WITNESS:
Donald J. ...



STATE OF ARIZONA, County of Graham, ss Fee \$ 2.00 No. 1242
I hereby certify that the within instrument was filed and recorded
at request of Bear Creek Mining 3-3-76 10:35 A.M.
in Docket No. 249 Page 337 and indexed in Mines
Witness my hand and official seal the day and year aforesaid.
H. LYLE GRANT
COUNTY RECORDER By Christie Olson Deputy

DOCKET 249 PAGE 337

SUPPLEMENTAL INFORMATION FORM

(B.L.M. ORGANIC ACT)

The name of this claim is Mas No. 86, which
 is recorded in Docket 249 at page
338 in the office of the Recorder
 of GRAHAM County, Arizona.

The latest amendment of the aforesaid claim is the _____
 _____ claim and recorded in _____
 _____ at page _____.

The current owner is KENNECOTT COPPER CORPORATION, % MINE
 ENGINEERING DEPARTMENT, whose address is Hayden, Arizona
 85235.

This is a LODE claim which was
 located on DECEMBER 6 in the year
 of 1975.

This claim is situated in NE $\frac{1}{4}$
 of Section (s) 33, Township 6S,
 Range 26E, G. & S. R. B. & M.

RECEIVED
 BLM. AZ STATE OFFICE
 PHOENIX, ARIZONA
 OCT 3 10 00 AM '79

NOTICE OF LOCATION

NOTICE IS HEREBY GIVEN That the Mas No. 86 Lode Mining Claim was located by Bear Creek Mining Company on this 6th day of December, 1975, for mining purposes. Said claim is 1500 feet in length along the vein or deposit of mineral-bearing rock in place and 300 feet in width on each side of the center of said vein or deposit, from end to end of said claim. The general course of this claim is easterly and westerly and is situated in the Lone Star Mining District, Graham County, Arizona. The discovery post is located approximately 6300 feet south and 7150 feet west from the northeast corner of Section 27, T6S, R26E, G & SRM.


This claim runs from the discovery monument, or stake on which the notice is posted 1450 feet in an easterly direction to the east center end monument, or stake, and 50 feet in a westerly direction from the aforesaid monument, or stake, to the west center end monument or stake, and is also marked by two corner monuments, or stakes, at each end of said claim, one on each side of and 300 feet from the center end monuments, or stakes, making the claim in the form of a parallelogram.

RECEIVED
STATE OFFICE
PHOENIX, ARIZONA
OCT 3 10 00 AM '79

Paul S. Hansen
Paul S. Hansen, Agent

WITNESS:

Donald J. Jantich



STATE OF ARIZONA, County of Graham, ss Fee \$ 2.00 No. 1243
I hereby certify that the within instrument was filed and recorded
at request of Bear Creek Mining 3-3-76 10:35 A.M.
in Docket No. 249 Page 338 and indexed in Mines
Witness my hand and official seal the day and year aforesaid.
H. LYLE GRANT
COUNTY RECORDER By Clara Olsen Deputy

DOCKET 249 PAGE 338

MAP FILED IN A MC 66892

SUPPLEMENTAL INFORMATION FORM

(B.L.M. ORGANIC ACT)

The name of this claim is Mas No. 87, which
 is recorded in Docket 249 at page
339 in the office of the Recorder
 of GRAHAM County, Arizona.

The latest amendment of the aforesaid claim is the _____
 _____ claim and recorded in _____
 _____ at page _____.

The current owner is KENNECOTT COPPER CORPORATION, % MINE
 ENGINEERING DEPARTMENT, whose address is Hayden, Arizona
 85235.

This is a LODE claim which was
 located on DECEMBER 6 in the year
 of 1975.

This claim is situated in NW¹/₄, NE¹/₄
 of Section (s) 33, Township 6S,
 Range 26E, G. & S. R. B. & M.

RECEIVED
 B.L.M. AZ STATE OFFICE
 PHOENIX, ARIZONA
 OCT 3 10 00 AM '79

NOTICE OF LOCATION

NOTICE IS HEREBY GIVEN That the Mas No. 87 Lode Mining Claim was located by Bear Creek Mining Company on this 6th day of December, 1975, for mining purposes. Said claim is 1500 feet in length along the vein or deposit of mineral-bearing rock in place and 300 feet in width on each side of the center of said vein or deposit, from end to end of said claim. The general course of this claim is easterly and westerly and is situated in the Lone Star Mining District, Graham County, Arizona. The discovery post is located approximately 6900 feet south and 7250 feet west from the northeast corner of Section 27, T6S, R26E, G & SRM.

This claim runs from the discovery monument, or stake on which the notice is posted 50 feet in an easterly direction to the east center end monument, or stake, and 1450 feet in a westerly direction from the aforesaid monument, or stake, to the west center end monument or stake, and is also marked by two corner monuments, or stakes, at each end of said claim, one on each side of and 300 feet from the center end monuments, or stakes, making the claim in the form of a parallelogram.


RECEIVED
B.L.M. AZ STATE OFFICE
PHOENIX, ARIZONA
OCT 3 10 00 AM '79

Paul S. Hansen

Paul S. Hansen, Agent

WITNESS:

Donald S. J... ..



STATE OF ARIZONA, County of Graham, ss Fee \$ 2.00 No. 1244
I hereby certify that the within instrument was filed and recorded
at request of Bear Creek Mining 3-3-76 10:35 A.M.
in Docket No. 249 Page 339 and indexed in Mines
Witness my hand and official seal the day and year aforesaid
H. LYLE GRANT
COUNTY RECORDER By *Lillian Olson* Deputy

DOCKET 249 PAGE 339

MAP FILED IN A MC 66892

SUPPLEMENTAL INFORMATION FORM

(B.L.M. ORGANIC ACT)

The name of this claim is Mas No. 88, which
 is recorded in Docket 249 at page
340 in the office of the Recorder
 of GRAHAM County, Arizona.

The latest amendment of the aforesaid claim is the _____
 _____ claim and recorded in _____
 _____ at page _____.

The current owner is KENNECOTT COPPER CORPORATION, % MINE
 ENGINEERING DEPARTMENT, whose address is Hayden, Arizona
 85235.

This is a LODE claim which was
 located on DECEMBER 6 in the year
 of 1975.

This claim is situated in NE $\frac{1}{4}$
 of Section (s) 33, Township 6S,
 Range 26E, G. & S. R. B. & M.

RECEIVED
 B.L.M. AZ STATE OFFICE
 PHOENIX, ARIZONA
 OCT 3 10 00 AM '79

NOTICE OF LOCATION

NOTICE IS HEREBY GIVEN That the Mas No. 88 Lode Mining Claim was located by Bear Creek Mining Company on this 6th day of December, 1975, for mining purposes. Said claim is 1500 feet in length along the vein or deposit of mineral-bearing rock in place and 300 feet in width on each side of the center of said vein or deposit, from end to end of said claim. The general course of this claim is easterly and westerly and is situated in the Lone Star Mining District, Graham County, Arizona. The discovery post is located approximately 6900 feet south and 7150 feet west from the northeast corner of Section 27, T6S, R26E, G & SRM.

This claim runs from the discovery monument, or stake on which the notice is posted 1450 feet in an easterly direction to the east center end monument, or stake, and 50 feet in a westerly direction from the aforesaid monument, or stake, to the west center end monument or stake, and is also marked by two corner monuments, or stakes, at each end of said claim, one on each side of and 300 feet from the center end monuments, or stakes, making the claim in the form of a parallelogram.

Paul S. Hansen
Paul S. Hansen, Agent

WITNESS:

Donald S. Jensen

STATE OF ARIZONA, County of Graham, ss. Fee \$ 2.00 No. 1245
I hereby certify that the within instrument was filed and recorded
at request of Bear Creek Mining 3-3-76 10:35 A.M.
in Docket No. 249 Page 340 and indexed in Mines
Witness my hand and official seal the day and year aforesaid
H. LYLE GRANT
COUNTY RECORDER By Eldis Olson Deputy

DOCKET 249 PAGE 340

RECEIVED
B.L.M. AZ STATE OFFICE
OCT 3 11 00 AM '79
PHOENIX, ARIZONA

MAP FILED IN A MC 66892

SUPPLEMENTAL INFORMATION FORM

(B.L.M. ORGANIC ACT)

The name of this claim is Mas No. 89, which
 is recorded in Docket 249 at page
341 in the office of the Recorder
 of GRAHAM County, Arizona.

The latest amendment of the aforesaid claim is the _____
 _____ claim and recorded in _____
 _____ at page _____.

The current owner is KENNECOTT COPPER CORPORATION, % MINE
 ENGINEERING DEPARTMENT, whose address is Hayden, Arizona
 85235.

This is a LODE claim which was
 located on DECEMBER 6 in the year
 of 1975.

This claim is situated in N~~W~~ NW¹/₄, NE¹/₄
 of Section (s) 33, Township 6S,
 Range 26E, G. & S. R. B. & M.

RECEIVED
 B.L.M. AZ STATE OFFICE
 PHOENIX, ARIZONA
 OCT 3 10 00 AM '79

NOTICE OF LOCATION

NOTICE IS HEREBY GIVEN That the Mas No. 89 Lode Mining Claim was located by Bear Creek Mining Company on this 6th day of December, 1975, for mining purposes. Said claim is 1500 feet in length along the vein or deposit of mineral-bearing rock in place and 300 feet in width on each side of the center of said vein or deposit, from end to end of said claim. The general course of this claim is easterly and westerly and is situated in the Lone Star Mining District, Graham County, Arizona. The discovery post is located approximately 7500 feet south and 7250 feet west from the northeast corner of Section 27, T6S, R26E, G & SRM.

This claim runs from the discovery monument, or stake on which the notice is posted 50 feet in an easterly direction to the east center end monument, or stake, and 1450 feet in a westerly direction from the aforesaid monument, or stake, to the west center end monument or stake, and is also marked by two corner monuments, or stakes, at each end of said claim, one on each side of and 300 feet from the center end monuments, or stakes, making the claim in the form of a parallelogram.

RECEIVED
B.L.M. AZ STATE OFFICE
PHOENIX, ARIZONA
OCT 3 10 00 AM '79

Paul S. Hansen
Paul S. Hansen, Agent

WITNESS:

Donald H. Fountain

STATE OF ARIZONA, County of Graham, ss Fee \$ 2.00 No. 1246
I hereby certify that the within instrument was filed and recorded
at request of Bear Creek Mining 3-3-76 10:35 A.M.
in Docket No. 249 Page 341 and indexed in Mines
Witness my hand and official seal the day and year aforesaid.
H. LYLE GRANT
COUNTY RECORDER By Elvis Olsen Deputy

DOCKET 249 PAGE 341

MAP FILED IN A MC 66892

SUPPLEMENTAL INFORMATION FORM

(B.L.M. ORGANIC ACT)

The name of this claim is Mas No. 90, which
 is recorded in Docket 249 at page
342 in the office of the Recorder
 of GRAHAM County, Arizona.

The latest amendment of the aforesaid claim is the _____
 _____ claim and recorded in _____
 _____ at page _____.

The current owner is KENNECOTT COPPER CORPORATION, % MINE
 ENGINEERING DEPARTMENT, whose address is Hayden, Arizona
 85235.

This is a LODE claim which was
 located on DECEMBER 6 in the year
 of 1975.

This claim is situated in NE $\frac{1}{4}$
 of Section (s) 33, Township 6S,
 Range 26E, G. & S. R. B. & M.

RECEIVED
 B.L.M. AZ STATE OFFICE
 PHOENIX, ARIZONA
 OCT 3 10 00 AM '79

NOTICE OF LOCATION

NOTICE IS HEREBY GIVEN That the Mas No. 90 Lode Mining Claim was located by Bear Creek Mining Company on this 6th day of December, 1975, for mining purposes. Said claim is 1500 feet in length along the vein or deposit of mineral-bearing rock in place and 300 feet in width on each side of the center of said vein or deposit, from end to end of said claim. The general course of this claim is easterly and westerly and is situated in the Lone Star Mining District, Graham County, Arizona. The discovery post is located approximately 7500 feet south and 7150 feet west from the northeast corner of Section 27, T6S, R26E, G & SRM.

This claim runs from the discovery monument, or stake on which the notice is posted 1450 feet in an easterly direction to the east center end monument, or stake, and 50 feet in a westerly direction from the aforesaid monument, or stake, to the west center end monument or stake, and is also marked by two corner monuments, or stakes, at each end of said claim, one on each side of and 300 feet from the center end monuments, or stakes, making the claim in the form of a parallelogram.

Paul S. Hansen
 Paul S. Hansen, Agent

WITNESS:

Donald J. Gumbach

STATE OF ARIZONA, County of Graham, ss Fee \$ 2.00 No. 1247
 I hereby certify that the within instrument was filed and recorded
 at request of Bear Creek Mining 3-3-76 10:35 A.M.
 in Docket No. 249 Page 342 and indexed in Mines
 Witness my hand and official seal the day and year aforesaid.
 H. LYLE GRANT
 COUNTY RECORDER By *Lillian Olsen*

DOCKET 249 PAGE 342

RECEIVED
 B.L.M. AZ STATE OFFICE
 PHOENIX, ARIZONA
 OCT 3 10 00 AM '79

MAP FILED IN MC 66892

SUPPLEMENTAL INFORMATION FORM

(B.L.M. ORGANIC ACT)

The name of this claim is Mas No. 91, which
 is recorded in Docket 249 at page
343 in the office of the Recorder
 of GRAHAM County, Arizona.

The latest amendment of the aforesaid claim is the _____
 _____ claim and recorded in _____
 _____ at page _____.

The current owner is KENNECOTT COPPER CORPORATION, % MINE
 ENGINEERING DEPARTMENT, whose address is Hayden, Arizona
 85235.

This is a LODE claim which was
 located on DECEMBER 6 in the year
 of 1975.

This claim is situated in _____ SW $\frac{1}{4}$, SE $\frac{1}{4}$
 of Section (s) 33, Township 6S,
 Range 26E, G. & S. R. B. & M.

RECEIVED
 B.L.M. AZ STATE OFFICE
 OCT 3 10 00 AM '79
 PHOENIX, ARIZONA

NOTICE OF LOCATION

NOTICE IS HEREBY GIVEN That the Mas No. 91 Lode Mining Claim was located by Bear Creek Mining Company on this 6th day of December, 1975, for mining purposes. Said claim is 1500 feet in length along the vein or deposit of mineral-bearing rock in place and 300 feet in width on each side of the center of said vein or deposit, from end to end of said claim. The general course of this claim is easterly and westerly and is situated in the Lone Star Mining District, Graham County, Arizona. The discovery post is located approximately 8100 feet south and 7250 feet west from the northeast corner of Section 27, T6S, R26E, G & SRM.

This claim runs from the discovery monument, or stake on which the notice is posted 50 feet in an easterly direction to the east center end monument, or stake, and 1450 feet in a westerly direction from the aforesaid monument, or stake, to the west center end monument or stake, and is also marked by two corner monuments, or stakes, at each end of said claim, one on each side of and 300 feet from the center end monuments, or stakes, making the claim in the form of a parallelogram.

RECEIVED
B.L.M. AZ STATE OFFICE
OCT 3 10 00 AM '79
PHOENIX, ARIZONA

Paul S. Hansen

Paul S. Hansen, Agent

WITNESS:

Donald S. [Signature]

STATE OF ARIZONA, County of Graham, ss Fee \$ 2.00 No. 1248
I hereby certify that the within instrument was filed and recorded
at request of Bear Creek Mining 3-3-76 10:35 A.M.
in Docket No. 249 Page 343 and indexed in Mines
Witness my hand and official seal the day and year aforesaid.
H. LYLE GRANT
COUNTY RECORDER By *[Signature]* Deputy

DOCKET 249 PAGE 343

MAP FILED A MC 66892

SUPPLEMENTAL INFORMATION FORM

(B.L.M. ORGANIC ACT)

The name of this claim is Mas No. 92, which
 is recorded in Docket 249 at page
344 in the office of the Recorder
 of GRAHAM County, Arizona.

The latest amendment of the aforesaid claim is the _____
 _____ claim and recorded in _____
 _____ at page _____.

The current owner is KENNECOTT COPPER CORPORATION, % MINE
 ENGINEERING DEPARTMENT, whose address is Hayden, Arizona
 85235.

This is a LODE claim which was
 located on DECEMBER 6 in the year
 of 1975.

This claim is situated in E₂ SE_{1/4}
 of Section (s) 33, Township 6S,
 Range 26E, G. & S. R. B. & M.

RECEIVED OFFICE
 B.L.M. AZ STATE
 PHOENIX, ARIZONA
 OCT 3 10 00 AM '79

NOTICE OF LOCATION

NOTICE IS HEREBY GIVEN That the Mas No. 92 Lode Mining Claim was located by Bear Creek Mining Company on this 6th day of December, 1975, for mining purposes. Said claim is 1500 feet in length along the vein or deposit of mineral-bearing rock in place and 300 feet in width on each side of the center of said vein or deposit, from end to end of said claim. The general course of this claim is easterly and westerly and is situated in the Lone Star Mining District, Graham County, Arizona. The discovery post is located approximately 8100 feet south and 7150 feet west from the northeast corner of Section 27, T6S, R26E, G & SRM.

This claim runs from the discovery monument, or stake on which the notice is posted 1450 feet in an easterly direction to the east center end monument, or stake, and 50 feet in a westerly direction from the aforesaid monument, or stake, to the west center end monument or stake, and is also marked by two corner monuments, or stakes, at each end of said claim, one on each side of and 300 feet from the center end monuments, or stakes, making the claim in the form of a parallelogram.

Paul S. Hansen

Paul S. Hansen, Agent

WITNESS:

Donald S. Jackson

DOCKET 249 PAGE 344

STATE OF ARIZONA, County of Graham, ss Fee \$ 2.00 No. 1249
I hereby certify that the within instrument was filed and recorded
at request of Bear Creek Mining 3-3-76 10:35 A.M.
in Docket No. 249 Page 344 and indexed in Mines
Witness my hand and official seal the day and year aforesaid.
H. LYLE GRANT
COUNTY RECORDER By *[Signature]* Deputy

RECEIVED
BLM. AZ STATE OFFICE
OCT 3 10 00 AM '79
PHOENIX, ARIZONA

MAP FILED IN MC 66892

SUPPLEMENTAL INFORMATION FORM

(B.L.M. ORGANIC ACT)

The name of this claim is Mas No. 93, which
is recorded in Docket 249 at page
345 in the office of the Recorder
of GRAHAM County, Arizona.

The latest amendment of the aforesaid claim is the _____
claim and recorded in _____
at page _____.

The current owner is KENNECOTT COPPER CORPORATION, % MINE
ENGINEERING DEPARTMENT, whose address is Hayden, Arizona
85235.

This is a LODE claim which was
located on DECEMBER 6 in the year
of 1975.

This claim is situated in S2 SW¹/₄, SE¹/₄
of Section (s) 33, Township 6S,
Range 26E, G. & S. R. B. & M.

RECEIVED
B.L.M. AZ STATE OFFICE
OCT 3 10 00 AM '79
PHOENIX, ARIZONA

NOTICE OF LOCATION

NOTICE IS HEREBY GIVEN That the Mas No. 93 Lode Mining Claim was located by Bear Creek Mining Company on this 6th day of December, 1975, for mining purposes. Said claim is 1500 feet in length along the vein or deposit of mineral-bearing rock in place and 300 feet in width on each side of the center of said vein or deposit, from end to end of said claim. The general course of this claim is easterly and westerly and is situated in the Lone Star Mining District, Graham County, Arizona. The discovery post is located approximately 8700 feet south and 7250 feet west from the northeast corner of Section 27, T6S, R26E, G & SRM.

This claim runs from the discovery monument, or stake on which the notice is posted 50 feet in an easterly direction to the east center end monument, or stake, and 1450 feet in a westerly direction from the aforesaid monument, or stake, to the west center end monument or stake, and is also marked by two corner monuments, or stakes, at each end of said claim, one on each side of and 300 feet from the center end monuments, or stakes, making the claim in the form of a parallelogram.

Paul S. Hansen
Paul S. Hansen, Agent

WITNESS:

Donald S. [Signature]

STATE OF ARIZONA, County of Graham, ss Fee \$ 2.00 No. 1250
I hereby certify that the within instrument was filed and recorded
at request of Bear Creek Mining 3-3-76 10:35 A.M.
in Docket No. 249 Page 345 and indexed in Mines
Witness my hand and official seal the day and year aforesaid.
H. LYLE GRANT
COUNTY RECORDER By Elidia Ober Deputy

DOCKET 249 PAGE 345

A MC 66892
MAP FILED IN

RECEIVED
BLM. AZ STATE OFFICE
OCT 3 10 00 AM '79
PHOENIX, ARIZONA

SUPPLEMENTAL INFORMATION FORM

(B.L.M. ORGANIC ACT)

The name of this claim is Mas No. 94, which
 is recorded in Docket 249 at page
346 in the office of the Recorder
 of GRAHAM County, Arizona.

The latest amendment of the aforesaid claim is the _____
 _____ claim and recorded in _____
 _____ at page _____.

The current owner is KENNECOTT COPPER CORPORATION, % MINE
 ENGINEERING DEPARTMENT, whose address is Hayden, Arizona
 85235.

This is a LODE claim which was
 located on DECEMBER 6 in the year
 of 1975.

This claim is situated in SE $\frac{1}{4}$
 of Section (s) 33, Township 6S,
 Range 26E, G. & S. R. B. & M.

RECEIVED
 B.L.M. AZ STATE OFFICE
 OCT 3 10 00 AM '79
 PHOENIX, ARIZONA

NOTICE OF LOCATION

NOTICE IS HEREBY GIVEN That the Mas No. 94 Lode Mining Claim was located by Bear Creek Mining Company on this 6th day of December, 1975, for mining purposes. Said claim is 1500 feet in length along the vein or deposit of mineral-bearing rock in place and 300 feet in width on each side of the center of said vein or deposit, from end to end of said claim. The general course of this claim is easterly and westerly and is situated in the Lone Star Mining District, Graham County, Arizona. The discovery post is located approximately 8700 feet south and 7150 feet west from the northeast corner of Section 27, T6S, R26E, G & SRM.

This claim runs from the discovery monument, or stake on which the notice is posted 1450 feet in an easterly direction to the east center end monument, or stake, and 50 feet in a westerly direction from the aforesaid monument, or stake, to the west center end monument or stake, and is also marked by two corner monuments, or stakes, at each end of said claim, one on each side of and 300 feet from the center end monuments, or stakes, making the claim in the form of a parallelogram.

RECEIVED OFFICE
B.L.M. AZ STATE
OCT 3 10 00 AM '79
PHOENIX, ARIZONA

MAP FILED IN A MC 66892

Paul S. Hansen
Paul S. Hansen, Agent

WITNESS:

Donald J. [Signature]

STATE OF ARIZONA, County of Graham, ss Fee \$ 2.00 No. 1251
I hereby certify that the within instrument was filed and recorded
at request of Bear Creek Mining 3-3-76 10:35 A.M.
in Docket No. 249 Page 346 and indexed in Mines
Witness my hand and official seal the day and year aforesaid.
H. LYLE GRANT
COUNTY RECORDER By [Signature] Deputy

DOCKET 249 PAGE 346

SUPPLEMENTAL INFORMATION FORM

(B.L.M. ORGANIC ACT)

The name of this claim is Mas No. 96, which
 is recorded in Docket 249 at page
348 in the office of the Recorder
 of GRAHAM County, Arizona.

The latest amendment of the aforesaid claim is the _____
 _____ claim and recorded in _____
 _____ at page _____.

The current owner is KENNECOTT COPPER CORPORATION, % MINE
 ENGINEERING DEPARTMENT, whose address is Hayden, Arizona
 85235.

This is a LODE claim which was
 located on DECEMBER 6 in the year
 of 1975.

This claim is situated in SE $\frac{1}{4}$
 of Section (s) 33, Township 6S,
 Range 26E, G. & S. R. B. & M.

RECEIVED
 B.L.M. AZ STATE OFFICE
 PHOENIX, ARIZONA
 OCT 3 10 00 AM '79

NOTICE OF LOCATION

NOTICE IS HEREBY GIVEN That the Mas No. 96 Lode Mining Claim was located by Bear Creek Mining Company on this 6th day of December, 1975, for mining purposes. Said claim is 1500 feet in length along the vein or deposit of mineral-bearing rock in place and 300 feet in width on each side of the center of said vein or deposit, from end to end of said claim. The general course of this claim is easterly and westerly and is situated in the Lone Star Mining District, Graham County, Arizona. The discovery post is located approximately 9300 feet south and 7150 feet west from the northeast corner of Section 27, T6S, R26E, G & SRM.

This claim runs from the discovery monument, or stake on which the notice is posted 1450 feet in an easterly direction to the east center end monument, or stake, and 50 feet in a westerly direction from the aforesaid monument, or stake, to the west center end monument or stake, and is also marked by two corner monuments, or stakes, at each end of said claim, one on each side of and 300 feet from the center end monuments, or stakes, making the claim in the form of a parallelogram.

RECEIVED
BLM-AZ STATE OFFICE
PHOENIX, ARIZONA
OCT 3 10 00 AM '79

Paul S. Hansen

Paul S. Hansen, Agent

WITNESS:

Ronald S. Johnston

STATE OF ARIZONA, County of Graham, ss Fee \$ 2.00 No. 1253
I hereby certify that the within instrument was filed and recorded
at request of Bear Creek Mining 3-3-76 10:35 A.M.
in Docket No. 249 Page 348 and indexed in Mines
Witness my hand and official seal the day and year aforesaid.
H. LYLE GRANT
COUNTY RECORDER By *Elisav Olson* Deputy

DOCKET 249 PAGE 348

MAP FILED IN MC 66892

SUPPLEMENTAL INFORMATION FORM

(B.L.M. ORGANIC ACT)

The name of this claim is Mas No. 98, which
is recorded in Docket 249 at page
349 in the office of the Recorder
of GRAHAM County, Arizona.

The latest amendment of the aforesaid claim is the _____
claim and recorded in _____
at page _____.

The current owner is KENNECOTT COPPER CORPORATION, % MINE
ENGINEERING DEPARTMENT, whose address is Hayden, Arizona
85235.

This is a LODE claim which was
located on DECEMBER 6 in the year
of 1975.

This claim is situated in SE $\frac{1}{4}$
of Section (s) 33, Township 6S,
Range 26E, G. & S. R. B. & M.

RECEIVED
B.L.M. AZ STATE OFFICE
OCT 3 10 00 AM '79
PHOENIX, ARIZONA

NOTICE OF LOCATION

NOTICE IS HEREBY GIVEN That the Mas No. 98 Lode Mining Claim was located by Bear Creek Mining Company on this 6th day of December, 1975, for mining purposes. Said claim is 1500 feet in length along the vein or deposit of mineral-bearing rock in place and 300 feet in width on each side of the center of said vein or deposit, from end to end of said claim. The general course of this claim is easterly and westerly and is situated in the Lone Star Mining District, Graham County, Arizona. The discovery post is located approximately 9900 feet south and 7150 feet west from the northeast corner of Section 27, T6S, R26E, G & SRM.

This claim runs from the discovery monument, or stake on which the notice is posted 1450 feet in an easterly direction to the east center end monument, or stake, and 50 feet in a westerly direction from the aforesaid monument, or stake, to the west center end monument or stake, and is also marked by two corner monuments, or stakes, at each end of said claim, one on each side of and 300 feet from the center end monuments, or stakes, making the claim in the form of a parallelogram.

RECEIVED
B.L.M. AZ STATE OFFICE
OCT 3 10 00 AM '79
PHOENIX, ARIZONA

Paul S. Hansen

Paul S. Hansen, Agent

WITNESS:

Donald S. Juntunen

DOCKET 249 PAGE 349

STATE OF ARIZONA, County of Graham, ss. For \$ 2.00 No. 1254
I hereby certify that the within instrument was filed and recorded
at request of Bear Creek Mining 3-3-76 10:35 A.M.
in Docket No. 249 Page 349 and indexed in Mines
Witness my hand and official seal the day and year aforesaid.
H. LYLE GRANT
COUNTY RECORDER By *Lidia Olson* Deputy

MAP FILED IN MC 66892

SUPPLEMENTAL INFORMATION FORM

(B.L.M. ORGANIC ACT)

The name of this claim is Mas No. 100, which
is recorded in Docket 249 at page
350 in the office of the Recorder
of GRAHAM County, Arizona.

The latest amendment of the aforesaid claim is the _____
claim and recorded in _____
at page _____.

The current owner is KENNECOTT COPPER CORPORATION, % MINE
ENGINEERING DEPARTMENT, whose address is Hayden, Arizona
85235.

This is a LODE claim which was
located on DECEMBER 6 in the year
of 1975.

This claim is situated in SE₂ - NE₁
of Section (s) 33 : 4, Township 6S : 7S,
Range 26E, G. & S. R. B. & M.

RECEIVED
B.L.M. AZ STATE OFFICE
OCT 3 10 00 AM '79
PHOENIX, ARIZONA

NOTICE OF LOCATION

NOTICE IS HEREBY GIVEN That the Mas No. 100 Lode Mining Claim was located by Bear Creek Mining Company on this 6th day of December, 1975, for mining purposes. Said claim is 1500 feet in length along the vein or deposit of mineral-bearing rock in place and 300 feet in width on each side of the center of said vein or deposit, from end to end of said claim. The general course of this claim is easterly and westerly and is situated in the Lone Star Mining District, Graham County, Arizona. The discovery post is located approximately 10,500 feet south and 7150 feet west from the northeast corner of Section 27, T6S, R26E, G & SRM.


This claim runs from the discovery monument, or stake on which the notice is posted 1450 feet in an easterly direction to the east center end monument, or stake, and 50 feet in a westerly direction from the aforesaid monument, or stake, to the west center end monument or stake, and is also marked by two corner monuments, or stakes, at each end of said claim, one on each side of and 300 feet from the center end monuments, or stakes, making the claim in the form of a parallelogram.

RECEIVED
B.L.M. AZ STATE OFFICE
OCT 3 10 00 AM '79
PHOENIX, ARIZONA

Paul S. Hansen
Paul S. Hansen, Agent

WITNESS:

Donald S. Fountain



STATE OF ARIZONA, County of Graham, ss Fee \$ 2.00 No. 1255
I hereby certify that the within instrument was filed and recorded
at request of Bear Creek Mining 3-3-76 10:35 A.M.
in Docket No. 249 Page 350 and indexed in Mines
Witness my hand and official seal the day and year aforesaid.
H. LYLE GRANT
COUNTY RECORDER By Cecilia Olsen Deputy

DOCKET 249 PAGE 350
DOCKET 249 PAGE 350

MAP FILED IN A MC 66892

SUPPLEMENTAL INFORMATION FORM

(B.L.M. ORGANIC ACT)

The name of this claim is Delta No. 54, which
is recorded in Docket 47 at page
514 in the office of the Recorder
of GRAHAM County, Arizona.

The latest amendment of the aforesaid claim is the _____
claim and recorded in _____
at page _____.

The current owner is KENNECOTT COPPER CORPORATION, % MINE
ENGINEERING DEPARTMENT, whose address is Hayden, Arizona
85235.

This is a LODE claim which was
located on May 6 in the year
of 1957.

This claim is situated in SE 1/4
of Section (s) 9, Township 6S,
Range 27E, G. & S. R. B. & M.

RECEIVED
B.L.M. AZ STATE OFFICE
OCT 3 10 00 AM '79
PHOENIX, ARIZONA

STATE OF ARIZONA)
COUNTY OF Graham

I hereby certify that the within instrument was filed for record in County, State of Arizona

No. 2

A MC

67738

Book D-47

Page 514

H. Lyle Grant

Date: 5/16/57

4:30 P.M.

Witness my hand and Official Seal

Graham County Recorder

Request of:

Indexed	Paged	Blotted

By Edel Sherman
Deputy

Fee: \$1.00

Notice of Mining Location

~~AMENDED~~ LODE CLAIM

TO ALL WHOM IT MAY CONCERN:

This Mining Claim, the name of which is the Delta 54 (AMENDED) Mining Claim, situate on lands belonging to the United States of America, and in which there are valuable mineral deposits, was entered upon and located for the purpose of exploration and purchase by R.L. Nielsen, A citizen of the U.S.A.

(Locator must insert either "a citizen of the United States" or "who has declared his intention of becoming a citizen of the United States.")

the undersigned, on the 6th day of May, 1957

The length of this claim is 1500 feet, and I claim 460 feet, in a Southerly direction and 1040 feet in a Northerly direction from the center of the discovery shaft, at which this notice is posted, lengthwise of the claim, together with 300 feet in width of the surface grounds, on each side of the center of said claim. The general course of the lode deposit and premises is from the

to the

The claim is situated and located in the Sanchez Mining District, in Graham County, in the State of Arizona, about 9 miles in a NE direction from Safford

The surface boundaries of the claim are marked upon the ground as follows: Beginning at

at a point in a _____ direction _____ feet from the discovery shaft (at which this notice is posted), being in the center of the _____ end line of said claim; thence _____ feet to a _____, being the _____ corner of said claim; thence _____ feet to a _____, being at the _____ corner of said claim; thence _____ feet to a _____ at the center of the _____ end of said claim; thence _____ feet to a _____ being at the _____ corner of said claim; thence _____ feet to a _____ at the _____ corner of said claim; thence _____ feet to the place of beginning.

Dated and posted on the grounds this 6th day of May, 1957

Robert L. Nielsen
Agent for Bear Creek Min Co

A MC 66892
MAP FILED IN

NOT
RECEIVED
BIRMINGHAM OFFICE
OCT 3 11 00 AM '79
HOUMA, ARIZONA

SUPPLEMENTAL INFORMATION FORM

(B.L.M. ORGANIC ACT)

The name of this claim is Delta No. 55, which
is recorded in Docket 51 at page
469 in the office of the Recorder
of _____ County, Arizona.

The latest amendment of the aforesaid claim is the _____
claim and recorded in _____
at page _____.

The current owner is KENNECOTT COPPER CORPORATION, % MINE
ENGINEERING DEPARTMENT, whose address is Hayden, Arizona.
85235.

This is a LODE claim which was
located on November 20 in the year
of 1957.

This claim is situated in SE $\frac{1}{4}$
of Section (s) 9, Township 6S,
Range 27E, G. & S. R. B. & M.

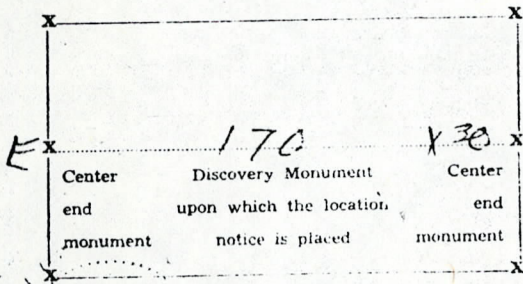
RECEIVED
B.L.M. AZ STATE OFFICE
OCT 3 10 00 AM '79
PHOENIX, ARIZONA

NOTICE OF LOCATION

NOTICE IS HEREBY GIVEN That the DELTA No. 55 Mining Claim was located by Jack Easter, a citizen of the United States on this 20 day of November, 1957, for mining purposes. Said claim is 1500 feet in length along the vein or deposit of mineral-bearing rock in place and 300 feet in width on each side of the center of said vein or deposit, from end to end of said claim. The general course of this claim is N 67° W and is situated in the Lone Star Mining District, Graham County, Arizona, about 10 miles NE of Safford

(Write on above lines the distance and direction the claim is from some permanent and natural object, such as a mountain, peak, stream, etc.)

This claim runs from the discovery monument, or stake on which the notice is posted, 30 feet in a westerly direction to the west center end monument, or stake, and 170 feet in an easterly direction from the aforesaid monument, or stake, to the east center end monument or stake, and is also marked by two corner monuments, or stakes, at each end of said claim, one on each side of and 30 feet from the center end monuments, or stakes, making the claim in the form of a parallelogram.



Jack Easter
Agent for Bear Creek
Mining Co.

RECEIVED
 B.L.M. AZ STATE OFFICE
 PHOENIX, ARIZONA
 OCT 3 10 00 AM '79

STATE OF ARIZONA, County of Graham ss.: Fee No. 4894

I hereby certify that the within instrument was filed and recorded at request of Bear Creek Mining Co. on 12-6-57 10:50 A.M. in Docket 51 Page 469 and indexed in Mines.

Witness my hand and official seal the day and date aforesaid
H. Lyle Grant County Recorder
Ed. Hillman Deputy Recorder.

A MC 66892
 MAP FILED IN

A MC 67739

SUPPLEMENTAL INFORMATION FORM

(B.L.M. ORGANIC ACT)

The name of this claim is Delta No. 56, which
is recorded in Docket 51 at page
470 in the office of the Recorder
of GRAHAM County, Arizona.

The latest amendment of the aforesaid claim is the _____
claim and recorded in _____
at page _____.

The current owner is KENNECOTT COPPER CORPORATION, % MINE
ENGINEERING DEPARTMENT, whose address is Hayden, Arizona
85235.

This is a LODE claim which was
located on November 20 in the year
of 1957.

This claim is situated in SE $\frac{1}{4}$
of Section (s) 9, Township 6S,
Range 27E G. & S. R. B. & M.

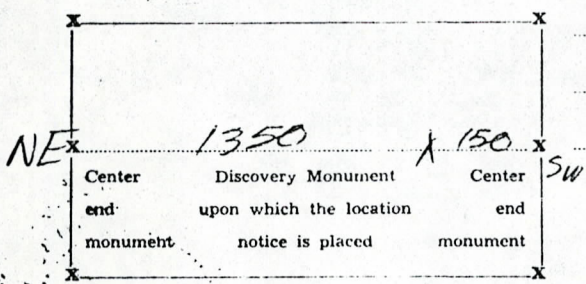
RECEIVED
B.L.M. AZ STATE OFFICE
OCT 3 10 00 AM '79
PHOENIX, ARIZONA

NOTICE OF LOCATION

NOTICE IS HEREBY GIVEN That the DELTA NO. 56 Mining Claim was located by Jack Easter, a citizen of the United States on this 20 day of November, 1957, for mining purposes. Said claim is 1500 feet in length along the vein or deposit of mineral-bearing rock in place and 300 feet in width on each side of the center of said vein or deposit, from end to end of said claim. The general course of this claim is N 23° E and is situated in the Lone Star Mining District, Graham County, Arizona, about 10 miles NE of Safford

(Write on above lines the distance and direction the claim is from some permanent and natural object, such as a mountain, peak, stream, etc.)

This claim runs from the discovery monument, or stake on which the notice is posted, 150 feet in a SW direction to the SW center end monument, or stake, and 1350 feet in a NE direction from the aforesaid monument, or stake, to the NE center end monument or stake, and is also marked by two corner monuments, or stakes, at each end of said claim, one on each side of and 300 feet from the center end monuments, or stakes, making the claim in the form of a parallelogram.



Jack Easter
Agent for Bear Creek
Mining Co.
 Locator.

RECEIVED
 B.L.M. AZ STATE OFFICE
 OCT 3 10 00 AM '59
 PHOENIX, ARIZONA

STATE OF ARIZONA, County of Graham ss.: Fee No. 4895
 I hereby certify that the within instrument was filed and recorded at request of Bear Creek Mining Co.
12-6-57 10:50 A.M. in Docket 51 Page 470 and indexed in Mines.
 Witness my hand and official seal the day and year aforesaid.

H. Lyle Grant County Recorder. By Attila Sherman Deputy Recorder.

A MC 66892

MAP FILED IN

SUPPLEMENTAL INFORMATION FORM

(B.L.M. ORGANIC ACT)

The name of this claim is Delta No. 57, which is recorded in Docket 46 at page 185 in the office of the Recorder of GRAHAM County, Arizona.

The latest amendment of the aforesaid claim is the _____ claim and recorded in _____ at page _____.

The current owner is KENNECOTT COPPER CORPORATION, % MINE ENGINEERING DEPARTMENT, whose address is Hayden, Arizona 85235.

This is a LODE claim which was located on March 13 in the year of 1957.

This claim is situated in SE $\frac{1}{4}$ of Section (s) 9, Township 6S, Range 27E, G. & S. R. B. & M.

RECEIVED
B.L.M. AZ STATE OFFICE
OCT 3 10 00 AM '79
PHOENIX, ARIZONA

STATE OF ARIZONA)
) ss.
COUNTY OF Graham

I hereby certify that the within
instrument was filed for record
in _____ County, State of Arizona

No. 15

Book D-46 Page 185

Witness my hand and Official Seal

H. Lyle Grant

Graham County Recorder

Date: 3/19/57 2:00 P.M.

Request of: Bear Creek Mining Co.

Indexed	Paged	Blotted

By *H. Lyle Grant*
Deputy

Fee: \$1.00

Notice of Mining Location

LODE CLAIM

TO ALL WHOM IT MAY CONCERN:

This Mining Claim, the name of which is the DELTA # 57
Mining Claim, situate on lands belonging to the United States of America, and in which there
are valuable mineral deposits, was entered upon and located for the purpose of exploration

and purchase by W. L. KURTZ, a citizen
of the U.S.A.

(Locator must insert either "a citizen of the United States" or "who has declared his intention of becoming a citizen of the United States.")

the undersigned, on the 13 day of March, 1957

The length of this claim is 1500 feet,

and F claim 10 feet,

in a northerly direction and 1490

feet in a southerly direction from
the center of the discovery shaft, at which this notice is posted, lengthwise of the claim, to-

gether with 300 feet in width of the surface grounds, on each side of
the center of said claim. The general course of the lode deposit and premises is from the

to the

The claim is situated and located in the SAN CAROL Mining District, in

GRAHAM County, in the State of Arizona, about 7 miles

in a NE direction from

Safford, Arizona

The surface boundaries of the claim are marked upon the ground as follows: Beginning

at.....

at a point in a..... direction..... feet from
the discovery shaft (at which this notice is posted), being in the center of the.....

..... end line of said claim; thence..... feet to a.....

....., being the..... corner of said claim; thence

..... feet to a....., being at the

..... corner of said claim; thence..... feet

to a..... at the center of the..... end of said claim;

thence..... feet to a..... being at the

..... corner of said claim; thence..... feet

to a..... at the..... corner of said claim;

thence..... feet to the place of beginning.

Dated and posted on the grounds this 13 day of March, 1957

W. L. Kurtz
Agent for Bear Creek Mining Co

A MC 66892
MAP FILED IN

A MC 67741

RECEIVED
B.L.M. AZ STATE OFFICE
OCT 3 10 00 AM '79
PHOENIX, ARIZONA

SUPPLEMENTAL INFORMATION FORM

(B.L.M. ORGANIC ACT)

The name of this claim is Delta No. 58, which
is recorded in Docket 46 at page
186 in the office of the Recorder
of GRAHAM County, Arizona.

The latest amendment of the aforesaid claim is the _____
claim and recorded in _____
at page _____.

The current owner is KENNECOTT COPPER CORPORATION, % MINE
ENGINEERING DEPARTMENT, whose address is Hayden, Arizona
85235.

This is a LODE claim which was
located on March 13 in the year
of 1957.

This claim is situated in SE $\frac{1}{4}$
of Section (s) 9, Township 6S,
Range 27E, G. & S. R. B. & M.

RECEIVED
B.L.M. AZ STATE OFFICE
PHOENIX, ARIZONA
OCT 3 10 00 AM '79

STATE OF ARIZONA)
COUNTY OF Graham

I hereby certify that the within instrument was filed for record in County, State of Arizona

No. 516
Book D-46 Page 186

Witness my hand and Official Seal. H. Lyle Grant

Graham County Recorder

Date: 3/19/57 2:00 P.M.
Request of: Bear Creek Mining Co.

Indexed	Paged	Blotted

By *H. Lyle Grant*
Deputy

Fee: \$1.00

Notice of Mining Location

LODE CLAIM

TO ALL WHOM IT MAY CONCERN:

This Mining Claim, the name of which is the DELTA # 58 Mining Claim, situate on lands belonging to the United States of America, and in which there are valuable mineral deposits, was entered upon and located for the purpose of exploration and purchase by W. L. Kurtz, a citizen of the U.S.A.

(Locator must insert either "a citizen of the United States" or "who has declared his intention of becoming a citizen of the United States.")
the undersigned, on the 13 day of March, 1957

The length of this claim is 1500 feet, and I claim 10 feet, in a southerly direction and 1490 feet in a northerly direction from the center of the discovery shaft, at which this notice is posted, lengthwise of the claim, together with 300 feet in width of the surface grounds, on each side of the center of said claim. The general course of the lode deposit and premises is from the _____ to the _____

The claim is situated and located in the SANCHEZ Mining District, in GRAHAM County, in the State of Arizona, about 9 miles in a NE direction from Safford, Arizona

The surface boundaries of the claim are marked upon the ground as follows: Beginning at _____ at a point in a _____ direction _____ feet from the discovery shaft (at which this notice is posted), being in the center of the _____ end line of said claim; thence _____ feet to a _____, being the _____ corner of said claim; thence _____ feet to a _____, being at the _____ corner of said claim; thence _____ feet to a _____ at the center of the _____ end of said claim; thence _____ feet to a _____ being at the _____ corner of said claim; thence _____ feet to a _____ at the _____ corner of said claim; thence _____ feet to the place of beginning.

Dated and posted on the grounds this 13 day of March, 1957
W. L. Kurtz
Agent for Bear Creek Mining Co.

A MC 66892
MAP FILED IN

RECEIVED
B.L.M. AZ STATE OFFICE
OCT 3 10 00 AM '79
PHOENIX, ARIZONA

SUPPLEMENTAL INFORMATION FORM

(B.L.M. ORGANIC ACT)

The name of this claim is Delta No. 59, which
 is recorded in Docket 46 at page
187 in the office of the Recorder
 of GRAHAM County, Arizona.

The latest amendment of the aforesaid claim is the _____
 _____ claim and recorded in _____
 _____ at page _____.

The current owner is KENNECOTT COPPER CORPORATION, % MINE
 ENGINEERING DEPARTMENT, whose address is Hayden, Arizona
 85235.

This is a LODE claim which was
 located on March 13 in the year
 of 1957.

This claim is situated in SE¹/₄ - NW¹/₄, NE¹/₄
 of Section (s) 9 - 16, Township 6S,
 Range 27E, G. & S. R. B. & M.

RECEIVED
 B.L.M. AZ STATE OFFICE
 OCT 3 10 00 AM '79
 PHOENIX, ARIZONA

STATE OF ARIZONA)
COUNTY OF GRAHAM)

I hereby certify that the within
instrument was filed for record
in Graham County, State of Arizona

No. 517
Page 157

Book D-46 Page 187

Witness my hand and Official Seal.

H. Lyle Grant
Graham County Recorder

Date: 3/19/57 2:00 P.M.
Request of: Bear Creek Mining Co.

Indexed	Paged	Blotted

By: *H. Lyle Grant*
Deputy

Fee: \$1.00

Notice of Mining Location

LODE CLAIM

TO ALL WHOM IT MAY CONCERN:

This Mining Claim, the name of which is the *Delta # 59*
Mining Claim, situate on lands belonging to the United States of America, and in which there
are valuable mineral deposits, was entered upon and located for the purpose of exploration
and purchase by *D. E. Hutchins*

a citizen of the U.S.A.

(Locator must insert either "a citizen of the United States" or "who has declared his intention of becoming a citizen of the United States.")

the undersigned, on the *13* day of *March*, 19 *57*

The length of this claim is *1500* feet,
and *10* feet,

in a *northerly* direction and *1496*
feet in a *southerly* direction from

the center of the discovery shaft, at which this notice is posted, lengthwise of the claim, to-
gether with *300* feet in width of the surface grounds, on each side of
the center of said claim. The general course of the lode deposit and premises is from the

to the

The claim is situated and located in the *Sandwich* Mining District, in
Graham County, in the State of Arizona, about *9 miles*

in a *northeast* direction from *Safford*
Arizona

The surface boundaries of the claim are marked upon the ground as follows: Beginning

at _____
at a point in a _____ direction _____ feet from
the discovery shaft (at which this notice is posted), being in the center of the _____

_____ end line of said claim; thence _____ feet to a _____
_____ corner of said claim; thence _____

_____ feet to a _____, being at the
_____ corner of said claim; thence _____ feet

to a _____ at the center of the _____ end of said claim;
thence _____ feet to a _____ being at the

_____ corner of said claim; thence _____ feet
to a _____ at the _____ corner of said claim;

thence _____ feet to the place of beginning.

Dated and posted on the grounds this *13* day of *March*, 19 *57*

Daniel E. Hutchins
agent for Bear Creek Mining Co.

MAP FILED IN MC 66892

A MC 67743

RECEIVED
B.L.M. AZ STATE OFFICE
OCT 3 10 00 AM '79
PHOENIX, ARIZONA

SUPPLEMENTAL INFORMATION FORM

(B.L.M. ORGANIC ACT)

The name of this claim is Delta No. 60, which is recorded in Docket 46 at page 188 in the office of the Recorder of GRAHAM County, Arizona.

The latest amendment of the aforesaid claim is the _____ claim and recorded in _____ at page _____.

The current owner is KENNECOTT COPPER CORPORATION, % MINE ENGINEERING DEPARTMENT, whose address is Hayden, Arizona 85235.

This is a LODE claim which was located on March 13 in the year of 1957.

This claim is situated in SE $\frac{1}{4}$ of Section (s) 9, Township 6S Range 27E, G. & S. R. B. & M.

RECEIVED
BLM. AZ STATE OFFICE
OCT 3 10 00 AM '79
PHOENIX, ARIZONA

10 FEB 5

STATE OF ARIZONA) ss.
COUNTY OF Graham

I hereby certify that the within instrument was filed for record in Graham County, State of Arizona

No. 8
Book D-46 Page 188

Witness my hand and Official Seal.

H. Lyle Grant
Graham County Recorder

Date: 3/19/57 2:00 P.M.
Request of: Bear Creek Mining Co.

Indexed	Paged	Blotted

By H. Lyle Grant
Deputy

Fee: \$1.00

Notice of Mining Location

LODE CLAIM

TO ALL WHOM IT MAY CONCERN:

This Mining Claim, the name of which is the DELTA #60 Mining Claim, situate on lands belonging to the United States of America, and in which there are valuable mineral deposits, was entered upon and located for the purpose of exploration and purchase by W.H. KURTZ a citizen of The U.S.A

(Locator must insert either "a citizen of the United States" or "who has declared his intention of becoming a citizen of the United States")

the undersigned, on the 13 day of MARCH 1957

The length of this claim is 1500 feet, and I claim 10 feet, in a southerly direction and 1490 feet in a northerly direction from the center of the discovery shaft, at which this notice is posted, lengthwise of the claim, together with 300 feet in width of the surface grounds, on each side of the center of said claim. The general course of the lode deposit and premises is from the _____ to the _____

The claim is situated and located in the SANCHEZ Mining District, in GRAHAM County, in the State of Arizona, about 9 mi in a NE direction from Safford, Arizona

The surface boundaries of the claim are marked upon the ground as follows: Beginning at _____ at a point in a _____ direction _____ feet from the discovery shaft (at which this notice is posted), being in the center of the _____ end line of said claim; thence _____ feet to a _____, being the _____ corner of said claim; thence _____ feet to a _____, being at the _____ corner of said claim; thence _____ feet to a _____ at the center of the _____ end of said claim; thence _____ feet to a _____ being at the _____ corner of said claim; thence _____ feet to a _____ at the _____ corner of said claim; thence _____ feet to the place of beginning.

Dated and posted on the grounds this 13 day of March, 19 57
W.H. Kurtz
Agent for Bear Creek Mining Co

A MC 66892
MAP FILED IN

A MC 67744

RECEIVED
BLM. AZ STATE OFFICE
OCT 3 10 00 AM '79
PHOENIX, ARIZONA

SUPPLEMENTAL INFORMATION FORM

(B.L.M. ORGANIC ACT)

The name of this claim is Delta No. 61, which is recorded in Docket 46 at page 189 in the office of the Recorder of GRAHAM County, Arizona.

The latest amendment of the aforesaid claim is the _____ claim and recorded in _____ at page _____.

The current owner is KENNECOTT COPPER CORPORATION, % MINE ENGINEERING DEPARTMENT, whose address is Hayden, Arizona 85235.

This is a LODE claim which was located on March 13 in the year of 1957.

This claim is situated in SW¹/₄, SE¹/₄ - NW¹/₄ of Section (s) 9 - 16, Township 6S, Range 27E, G. & S. R. B. & M.

RECEIVED
B.L.M. AZ STATE OFFICE
OCT 3 10 00 AM '79
PHOENIX, ARIZONA

STATE OF ARIZONA)
) ss.
COUNTY OF Graham

I hereby certify that the within
instrument was filed for record
in County, State of Arizona

No. 119

INDEXED 46 PAGE 189

Book D-46 Page 189

Witness my hand and Official Seal.

H. Lyle Grant

Graham County Recorder

Date: 3/19/57 2:00 P.M.
Request of: Bear Creek Mining Co.

Indexed	Filed	Blotted

By Ed Sherman
Deputy

Fee: \$1.00

Notice of Mining Location

LODE CLAIM

TO ALL WHOM IT MAY CONCERN:

This Mining Claim, the name of which is the DELTA # 61
Mining Claim, situate on lands belonging to the United States of America, and in which there
are valuable mineral deposits, was entered upon and located for the purpose of exploration
and purchase by W. L. Kurtz, a citizen
of the U.S.A.

(Locator must insert either "a citizen of the United States" or "who has declared his intention of becoming a citizen of the United States.")

the undersigned, on the 13 day of March 1957

The length of this claim is 1500 feet,

and I claim 10 feet,

in a northerly direction and 1490

feet in a southerly direction from
the center of the discovery shaft, at which this notice is posted, lengthwise of the claim, to-

gether with 300 feet in width of the surface grounds, on each side of
the center of said claim. The general course of the lode deposit and premises is from the

to the

The claim is situated and located in the SANCHEZ Mining District, in
GRAHAM County, in the State of Arizona, about 9 miles

in a NE direction from

Safford, Arizona

The surface boundaries of the claim are marked upon the ground as follows: Beginning
at

at a point in a direction feet from
the discovery shaft (at which this notice is posted), being in the center of the

..... end line of said claim; thence feet to a

....., being the corner of said claim; thence

..... feet to a being at the

..... corner of said claim; thence feet

to a at the center of the end of said claim;

thence feet to a being at the

..... corner of said claim; thence feet

to a at the corner of said claim;

thence feet to the place of beginning.

Dated and posted on the grounds this 13 day of March 1957

W. L. Kurtz
agent for Bear Creek Mining Co

A MC 66892
MAP FILED IN

A MC 67745

RECEIVED
BLM. ARIZONA STATE OFFICE
OCT 3 10 00 AM '79
PHOENIX, ARIZONA

SUPPLEMENTAL INFORMATION FORM

(B.L.M. ORGANIC ACT)

The name of this claim is Delta No. 62, which
 is recorded in Docket 46 at page
190 in the office of the Recorder
 of GRAHAM County, Arizona.

The latest amendment of the aforesaid claim is the _____
 _____ claim and recorded in _____
 _____ at page _____.

The current owner is KENNECOTT COPPER CORPORATION, % MINE
 ENGINEERING DEPARTMENT, whose address is Hayden, Arizona.
 85235.

This is a LODE claim which was
 located on March 13 in the year
 of 1957.

This claim is situated in SW¹/₄, SE¹/₄
 of Section (s) 9, Township 6S,
 Range 27E, G. & S. R. B. & M.

RECEIVED
 B.L.M. AZ STATE OFFICE
 OCT 3 10 00 AM '79
 PHOENIX, ARIZONA

STATE OF ARIZONA
 COUNTY OF Graham
 Witness my hand and Official Seal.
 H. Lyle Grant
 Graham County Recorder
 By Edith Sherman
 Deputy
 No. 20
 Book D-46 Page 190
 Date: 3/19/57 2:00 P.M.
 Request of Bear Creek Mining Co.
 Fee: \$1.00

Indexed	Paged	Blotted

Notice of Mining Location

LODE CLAIM

TO ALL WHOM IT MAY CONCERN:

This Mining Claim, the name of which is the DELTA # 62
 Mining Claim, situate on lands belonging to the United States of America, and in which there
 are valuable mineral deposits, was entered upon and located for the purpose of exploration
 and purchase by W. L. KURTZ
 a citizen of the U.S.A.

(Locator must insert either "a citizen of the United States" or "who has declared his intention of becoming a citizen of the United States")
 the undersigned, on the 13 day of March, 1957
 The length of this claim is 1500 feet,
 and I claim 10 feet,
 in a southwesterly direction and 1490
feet in a northwesterly direction from
 the center of the discovery shaft, at which this notice is posted, lengthwise of the claim, to-
 gether with 300 feet in width of the surface grounds, on each side of
 the center of said claim. The general course of the lode deposit and premises is from the
 to the

The claim is situated and located in the SANCHEZ Mining District, in
GRAHAM County, in the State of Arizona, about 9 miles
 in a NE direction from Safford, Arizona

The surface boundaries of the claim are marked upon the ground as follows: Beginning
 at
 at a point in a _____ direction _____ feet from
 the discovery shaft (at which this notice is posted), being in the center of the
 _____ end line of said claim; thence _____ feet to a
 _____, being the _____ corner of said claim; thence
 _____ feet to a _____, being at the
 _____ corner of said claim; thence _____ feet
 to a _____ at the center of the _____ end of said claim;
 thence _____ feet to a _____ being at the
 _____ corner of said claim; thence _____ feet
 to a _____ at the _____ corner of said claim;
 thence _____ feet to the place of beginning.

Dated and posted on the grounds this 13 day of March, 1957
W. L. Kurtz
 agent for Bear Creek Mining Company

A MC 66892
MAP FILED IN

A MC 67746

RECEIVED
B.L.M. AZ STATE OFFICE
OCT 3 10 00 AM '79
PHOENIX, ARIZONA

SUPPLEMENTAL INFORMATION FORM

(B.L.M. ORGANIC ACT)

The name of this claim is Delta No. 63, which
 is recorded in Docket 51 at page
468 in the office of the Recorder
 of GRAHAM County, Arizona.

The latest amendment of the aforesaid claim is the _____
 _____ claim and recorded in _____
 _____ at page _____.

The current owner is KENNECOTT COPPER CORPORATION, % MINE
 ENGINEERING DEPARTMENT, whose address is Hayden, Arizona.
 85235.

This is a LODE claim which was
 located on November 20 in the year
 of 1957.

This claim is situated in SW¹/₄ - NW¹/₄
 of Section (s) 9 - 16, Township 6S,
 Range 27E, G. & S. R. B. & M.

RECEIVED
 B.L.M. AZ STATE OFFICE
 OCT 3 10 00 AM '79
 PHOENIX, ARIZONA

A MC 67747

DOCKET 51 PAGE 468


NOTICE OF LOCATION

NOTICE IS HEREBY GIVEN That the DELTA NO. 63 Mining Claim was located by Jack Easter, a citizen of the United States on this 20 day of NOVEMBER, 19 57, for mining purposes. Said claim is 1500 feet in length along the vein or deposit of mineral-bearing rock in place and 300 feet in width on each side of the center of said vein or deposit, from end to end of said claim. The general course of this claim is N23°E

and is situated in the Lone Star Mining District Graham County, Arizona about 10 miles NE of Safford

(Write on above lines the distance and direction the claim is from some permanent and natural object, such as a mountain, peak, stream, etc.)

This claim runs from the discovery monument, or stake on which the notice is posted, 250 feet in a SW direction to the SW center end monument, or stake, and 1250 feet in a NE direction from the aforesaid monument, or stake, to the NE center end monument or stake, and is also marked by two corner monuments, or stakes, at each end of said claim, one on each side of and 300 feet from the center end monuments, or stakes, making the claim in the form of a parallelogram.



RECEIVED
B.L.M. AZ STATE OFFICE
OCT 3 10 00 AM '79
PHOENIX ARIZONA

STATE OF ARIZONA, County of Graham ss.: Fec No. 4893
I hereby certify that the within instrument was filed and recorded at request of Bear Creek Mining Co.
12-6-57 10:50 A.M. in Docket 51 Page 468 and indexed in Mines.

Witness my hand and official seal the day and year aforesaid.
H. Lyle Grant County Recorder. By Ethel Sherman Deputy Recorder.

A MC 66892
MAP FILED IN

SUPPLEMENTAL INFORMATION FORM

(B.L.M. ORGANIC ACT)

The name of this claim is Delta No. 65, which is recorded in Docket 51 at page 466 in the office of the Recorder of GRAHAM County, Arizona.

The latest amendment of the aforesaid claim is the _____ claim and recorded in _____ at page _____.

The current owner is KENNECOTT COPPER CORPORATION, % MINE ENGINEERING DEPARTMENT, whose address is Hayden, Arizona 85235.

This is a LODE claim which was located on November 20 in the year of 1957.

This claim is situated in SW $\frac{1}{4}$ of Section (s) 9, Township 6S, Range 27E, G. & S. R. B. & M.

RECEIVED
B.L.M. AZ STATE OFFICE
OCT 3 10 00 AM '79
PHOENIX, ARIZONA

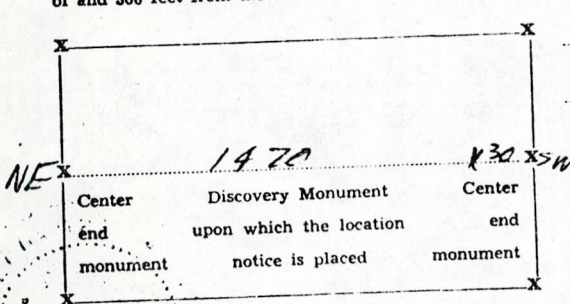
NOTICE OF LOCATION

NOTICE IS HEREBY GIVEN That the DELTA NO. 65 Mining Claim was located by Jack Easter, a citizen of the United States on this 20 day of November, 1957, for mining purposes. Said claim is 1500 feet in length along the vein or deposit of mineral-bearing rock in place and 300 feet in width on each side of the center of said vein or deposit, from end to end of said claim. The general course of this claim is N 23° E

and is situated in the Lone Star Mining District Graham County, Arizona, about 10 miles NE of Safford

(Write on above lines the distance and direction the claim is from some permanent and natural object, such as a mountain, peak, stream, etc.)

This claim runs from the discovery monument, or stake on which the notice is posted, 30 feet in a SW direction to the SW center end monument, or stake, and 1970 feet in a NE direction from the aforesaid monument, or stake, to the NE center end monument or stake, and is also marked by two corner monuments, or stakes, at each end of said claim, one on each side of and 300 feet from the center end monuments, or stakes, making the claim in the form of a parallelogram.



Jack Easter,
Agent for Bear
Creek Mining Co.
Locator.

STATE OF ARIZONA, County of Graham ss.: Fee No. 4891

I hereby certify that the within instrument was filed and recorded at request of Bear Creek Mining Co. 12-6-57 10:50 A.M. in Docket 51 Page 466 and indexed in Mines.

Witness my hand and official seal the day and year aforesaid.

H. Lyle Grant
County Recorder.

By Ethel Sherman
Deputy Recorder.

A MC 66892

MAP FILED IN

RECEIVED
B.L.M. STATE OFFICE
PHOENIX, ARIZONA
OCT 3 10 00 AM '57

SUPPLEMENTAL INFORMATION FORM

(B.L.M. ORGANIC ACT)

The name of this claim is Delta No. 67, which is recorded in Docket 51 at page 467 in the office of the Recorder of GRAHAM County, Arizona.

The latest amendment of the aforesaid claim is the _____ claim and recorded in _____ at page _____.

The current owner is KENNECOTT COPPER CORPORATION, % MINE ENGINEERING DEPARTMENT, whose address is Hayden, Arizona. 85235.

This is a LODE claim which was located on November 20 in the year of 1957.

This claim is situated in SW $\frac{1}{4}$ of Section (s) 9, Township 6S, Range 27E, G. & S. R. B. & M.

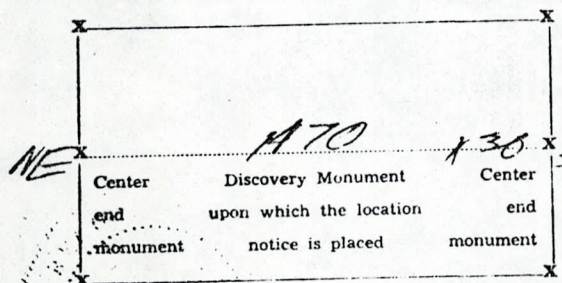
RECEIVED
BLM. AZ STATE OFFICE
OCT 3 10 00 AM '79
PHOENIX, ARIZONA

NOTICE OF LOCATION

NOTICE IS HEREBY GIVEN That the DELTA NO. 67 Mining
 Claim was located by Jack Easter, a citizen of the United States
 on this 20 day of November, 1957, for mining purposes. Said claim
 is 1500 feet in length along the vein or deposit of mineral-bearing rock in place and 300 feet in width on each
 side of the center of said vein or deposit, from end to end of said claim. The general course of this claim is
N23°E
 and is situated in the Lone Star Mining District
Graham County, Arizona, about
10 miles NE of Safford

(Write on above lines the distance and direction the claim is from some permanent and natural object, such as a mountain, peak, stream, etc.)

This claim runs from the discovery monument, or stake on which the notice is posted, 30
 feet in a SW direction to the SW center
 end monument, or stake, and 1470 feet in a NE direction from
 the aforesaid monument, or stake, to the NE center end monument
 or stake, and is also marked by two corner monuments, or stakes, at each end of said claim, one on each side
 of and 300 feet from the center end monuments, or stakes, making the claim in the form of a parallelogram.



Jack Easter
Agent for Bear
Creek Mining Co.
 Locator.

RECEIVED
 B.L.M. AZ STATE OFFICE
 OCT 3 10 00 AM '79
 PHOENIX, ARIZONA

A MC 66892

MAP FILED IN

STATE OF ARIZONA, County of Graham ss.: Fee No. 4892

I hereby certify that the within instrument was filed and recorded at request of Bear Creek Mining Co.

12-6-57 10:50 A.M. in Docket 51 Page 467 and indexed in Mines.

Witness my hand and official seal the day and year aforesaid.

H. Lyle Grant
 County Recorder.

By Etchel Sherman
 Deputy Recorder.

SUPPLEMENTAL INFORMATION FORM

(B.L.M. ORGANIC ACT)

The name of this claim is Epsilon No. 51, which
 is recorded in Docket 51 at page
38 in the office of the Recorder
 of _____ County, Arizona.

The latest amendment of the aforesaid claim is the _____
 _____ claim and recorded in _____
 _____ at page _____.

The current owner is KENNECOTT COPPER CORPORATION, % MINE
 ENGINEERING DEPARTMENT, whose address is Hayden, Arizona
 85235.

This is a LODE claim which was
 located on August 9 in the year
 of 1957.

This claim is situated in SE¹/₄ - SW¹/₄
 of Section (s) 9 & 10, Township 6S,
 Range 27E, G. & S. R. B. & M.

RECEIVED
 B.L.M. AZ STATE OFFICE
 PHOENIX, ARIZONA
 OCT 3 10 00 AM '79

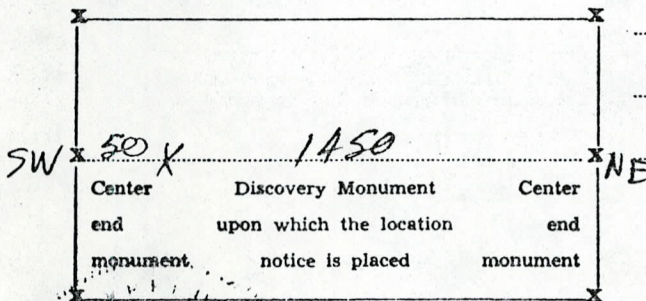
DOCKET 51 PAGE 38

NOTICE OF LOCATION

NOTICE IS HEREBY GIVEN That the Epsilon No. 51 Mining Claim was located by Jack Easter, a citizen of U.S.A. on this 9 day of August, 1957, for mining purposes. Said claim is 1500 feet in length along the vein or deposit of mineral-bearing rock in place and 300 feet in width on each side of the center of said vein or deposit, from end to end of said claim. The general course of this claim is N23°E and is situated in the Cone Star Mining District Graham County, Arizona, about 11 miles NE of Safford

(Write on above lines the distance and direction the claim is from some permanent and natural object, such as a mountain, peak, stream, etc.)

This claim runs from the discovery monument, or stake on which the notice is posted, 50 feet in a southwesterly direction to the southwest center end monument, or stake, and 1450 feet in a northeasterly direction from the aforesaid monument, or stake, to the northeast center end monument or stake, and is also marked by two corner monuments, or stakes, at each end of said claim, one on each side of and 300 feet from the center end monuments, or stakes, making the claim in the form of a parallelogram.



Jack Easter
Agent for Bear
Creek Mining Co
 Locator.

STATE OF ARIZONA, County of Graham ss.: Fee No. 4315 \$1.00

I hereby certify that the within instrument was filed and recorded at request of Bear Creek Mining Co.
10-10-57 2:30 P.M. in Docket 51 Page 38 and indexed in Mines.

Witness my hand and official seal the day and year aforesaid.

H. Lyle Grant

County Recorder.

By

H. Lyle Grant
Deputy Recorder.

RECEIVED
 B.L.M. AZ STATE OFFICE
 PHOENIX ARIZONA
 OCT 3 10 00 AM '79

MAP FILED IN A MC 66892

SUPPLEMENTAL INFORMATION FORM

(B.L.M. ORGANIC ACT)

The name of this claim is Epsilon No.52, which
 is recorded in Docket 51 at page
39 in the office of the Recorder
 of GRAHAM County, Arizona.

The latest amendment of the aforesaid claim is the _____
 _____ claim and recorded in _____
 _____ at page _____.

The current owner is KENNECOTT COPPER CORPORATION, % MINE
 ENGINEERING DEPARTMENT, whose address is Hayden, Arizona.
 85235.

This is a LODE claim which was
 located on August 9 in the year
 of 1957.

This claim is situated in SE $\frac{1}{4}$
 of Section (s) 9, Township 6S,
 Range 27E, G. & S. R. B. & M.

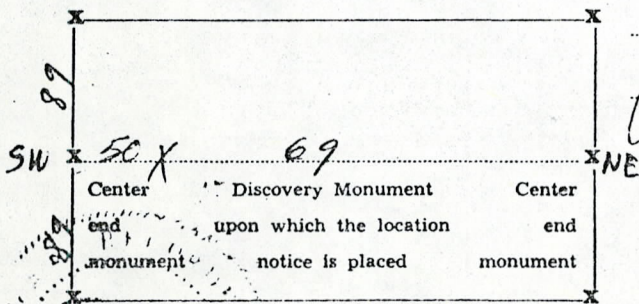
RECEIVED
 B.L.M. AZ STATE OFFICE
 OCT 3 10 00 AM '79
 PHOENIX, ARIZONA

NOTICE OF LOCATION

NOTICE IS HEREBY GIVEN That the EPSILON No. 52 (Fracture) Mining Claim was located by Jack Easter, a citizen of the U.S.A. on this 9 day of August, 1957, for mining purposes. Said claim is 1500 feet in length along the vein or deposit of mineral-bearing rock in place and 300 feet in width on each side of the center of said vein or deposit, from end to end of said claim. The general course of this claim is N 23° E and is situated in the Lone Star Mining District Graham County, Arizona, about 11 miles N.E. of Safford

(Write on above lines the distance and direction the claim is from some permanent and natural object, such as a mountain, peak, stream, etc.)

This claim runs from the discovery monument, or stake on which the notice is posted, 69 feet in a northeasterly direction to the Northeast center end monument, or stake, and 50 feet in a southwesterly direction from the aforesaid monument, or stake, to the southwest center end monument or stake, and is also marked by two corner monuments, or stakes, at each end of said claim, one on each side of and 300 feet from the center end monuments, or stakes, making the claim in the form of a parallelogram.



Jack Easter
Agent for Bear
Creek Mining Co.
 Locator.

STATE OF ARIZONA, County of Graham ss.: Fee No. 4316 \$1.00

I hereby certify that the within instrument was filed and recorded at request of Bear Creek Mining Co.
10-10-57 2:30 P.M. in Docket 51 Page 39 and indexed in Mines.

Witness my hand and official seal the day and year aforesaid.

E. Lyle Grant
 County Recorder.

By [Signature]
 Deputy Recorder.

A MC 66892
 MAP FILED IN

RECEIVED
 B.L.M. AZ STATE OFFICE
 OCT 3 11 00 AM '59
 PHOENIX, ARIZONA

SUPPLEMENTAL INFORMATION FORM

(B.L.M. ORGANIC ACT)

The name of this claim is Garoga #1, which is recorded in Docket 46 at page 76 in the office of the Recorder of Graham County, Arizona.

The latest amendment of the aforesaid claim is the _____ claim and recorded in _____ at page _____.

The current owner is KENNECOTT COPPER CORPORATION, % MINE ENGINEERING DEPARTMENT, whose address is Hayden, Arizona 85235.

This is a LODE claim which was located on March 16 in the year of 1957.

This claim is situated in SE $\frac{1}{4}$ & NE $\frac{1}{4}$ of Section (s) 4 & 9, Township 6S, Range 27E, G. & S. R. B. & M.

RECEIVED
BLM. AZ STATE OFFICE
OCT 3 10 00 AM '79
PHOENIX, ARIZONA

Notice of Mining Location

LODE CLAIM

TO ALL WHOM IT MAY CONCERN:

This Mining Claim, the name of which is the Garoga #1 Mining Claim, situate on land belonging to the United States of America, and in which there are valuable mineral deposits, was entered upon and located for the purpose of exploration and purchase by C.D. Hall, a citizen of the United States, Agent for Bear Creek Mining Co. the undersigned, on the 16 day of March, 1957

The length of this claim is 1500 feet and 1 claim 490 feet in a S10E direction and 10 feet in a N10W direction from the center of the discovery shaft, at which this notice is posted, lengthwise of the claim together with 300 feet in width of the surface grounds, on each side of the center of said claim. The general course of the lode deposit and premises is from the SE to the NW.

The claim is situated and located in the Lone Star Mining District, in Graham county, in the State of Arizona, about 12 MI in a NE direction from Safford, Arizona

The surface boundaries of the claim are marked upon the ground as follows: Beginning at ... at a point in a ... direction ... feet from the discovery shaft (at which this notice is posted), being in the center of the ... end line of said claim; thence ... feet to a ... corner of said claim; thence ... feet to a ... corner of said claim; thence ... feet to a ... corner of said claim; thence ... feet to a ... corner of said claim; thence ... feet to the place of beginning.

Dated and posted on the ground this 16 day of March, 1957.

Witness ... Bear Creek Mining Co. Locator(s)

KENNELOTT COPPER CORPORATION

STATE OF ARIZONA COUNTY OF Graham ss. No. 1403

I hereby certify that the within instrument was filed and recorded at request of Bear Creek Mining Co.

Witness my hand and official seal the day and year aforesaid.

H. Lyle Grant County Recorder.

By Ethel Sherman Deputy Recorder.

on 3-18-57 at 9:30 A.M. Docket 46

Fee \$1.00

Table with 3 columns: Indexed, Photostat Compared, Blotted

Page 76

MAP FILED IN A MC 66892

RECEIVED B.L.M. AZ STATE OFFICE PHOENIX, ARIZONA OCT 3 10 00 AM '79

SUPPLEMENTAL INFORMATION FORM

(B.L.M. ORGANIC ACT)

The name of this claim is Garoga # 2, which
is recorded in Docket 46 at page
75 in the office of the Recorder
of GRAHAM County, Arizona.

The latest amendment of the aforesaid claim is the _____
claim and recorded in _____
at page _____.

The current owner is KENNECOTT COPPER CORPORATION, % MINE
ENGINEERING DEPARTMENT, whose address is Hayden, Arizona
85235.

This is a LODE claim which was
located on March 16 in the year
of 1957.

This claim is situated in SE $\frac{1}{4}$ & NE $\frac{1}{4}$
of Section (s) 4 & 9, Township 6S,
Range 27E, G. & S. R. B. & M.

RECEIVED
B.L.M. AZ STATE OFFICE
PHOENIX, ARIZONA
OCT 3 10 00 AM '79

A MC 67753

Notice of Mining Location LODE CLAIM

TO ALL WHOM IT MAY CONCERN:

This Mining Claim, the name of which is the Garoga # 2
Mining Claim, situate on land belonging to the United States of America, and in which there are valuable mineral deposits, was entered upon and located for the purpose of exploration and purchase by C.D. Hall, Resident of USA - Agent for Bear Creek Mining Co.
(Locator must insert either "A Citizen of the United States," or "Who has declared his intention to become a Citizen of the United States.")

the undersigned, on the 16 day of March, 1957

The length of this claim is 1500 feet and 1 claim 1490 feet in a S10E direction and 10 feet in a N10W direction from the center of the discovery shaft, at which this notice is posted, lengthwise of the claim together with 300 feet in width of the surface grounds, on each side of the center of said claim. The general course of the lode deposit and premises is from the SE to the NW.

The claim is situated and located in the Lone Star Mining District, in Graham county, in the State of Arizona, about 12 M. in a NE direction from Safford, Ariz

The surface boundaries of the claim are marked upon the ground as follows:

Beginning at _____
at a point in a _____ direction _____ feet from the discovery shaft (at which this notice is posted), being in the center of the _____ end line of said claim; thence _____ feet to a _____ corner of said claim; thence _____ feet to a _____ corner of said claim; thence _____ feet to a _____ corner of said claim; thence _____ feet to a _____ corner of said claim; thence _____ feet to the place of beginning.

Dated and posted on the ground this 16 day of March, 1957

Witness Agent for Bear Crk Mining Co. Locator(s)

KENNECOTT COPPER CORPORATION

STATE OF ARIZONA } ss.
COUNTY OF Graham

No. 1402

Witness my hand and official seal the day and year aforesaid.

H. Lyle Grant
County Recorder.

I hereby certify that the within instrument was filed and recorded at request of Bear Creek Mining Co.

By Ethel Sherman
Deputy Recorder.

on 3-18-57 at 9:30 A.M. Docket 46
Page 75

Fee \$1.00

Indexed	Photostat Compared	Blotted

A MC 66892
MAP FILED IN

RECEIVED
OCT 3 10 00 AM '79
BLM, AZ
PHOENIX, ARIZONA

SUPPLEMENTAL INFORMATION FORM

(B.L.M. ORGANIC ACT)

The name of this claim is GAROGA #3, which
 is recorded in Docket 46 at page
74 in the office of the Recorder
 of GRAHAM County, Arizona.

The latest amendment of the aforesaid claim is the _____
 _____ claim and recorded in _____
 _____ at page _____.

The current owner is KENNECOTT COPPER CORPORATION, % MINE
 ENGINEERING DEPARTMENT, whose address is Hayden, Arizona
 85235.

This is a LODE claim which was
 located on MARCH 16 in the year
 of 1957.

This claim is situated in SE $\frac{1}{4}$ & NE $\frac{1}{4}$
 of Section (s) 4 & 9, Township 6S,
 Range 27E, G. & S. R. B. & M.

RECEIVED
 B.L.M. AZ STATE OFFICE
 OCT 3 10 00 AM '79
 PHOENIX, ARIZONA

Notice of Mining Location

LODE CLAIM

TO ALL WHOM IT MAY CONCERN:

This Mining Claim, the name of which is the Garoga #3 Mining Claim, situate on land belonging to the United States of America, and in which there are valuable mineral deposits, was entered upon and located for the purpose of exploration and purchase by CD Hall, a citizen of the USA, Agent for Bear Crk Mining Co.

(Locator must insert either "A Citizen of the United States," or "Who has declared his intention to become a Citizen of the United States.") the undersigned, on the 16 day of March, 1957.

The length of this claim is 1500 feet and 1 claim 1490 feet in a S10E direction and 10 feet in a N10W direction from the center of the discovery shaft, at which this notice is posted, lengthwise of the claim together with 300 feet in width of the surface grounds, on each side of the center of said claim. The general course of the lode deposit and premises is from the SE to the NW.

The claim is situated and located in the Lore Star Mining District, in Graham county, in the State of Arizona, about in a NE direction from Safford, Arizona.

The surface boundaries of the claim are marked upon the ground as follows:

Beginning at _____ at a point in a _____ direction _____ feet from the discovery shaft (at which this notice is posted), being in the center of the _____ end line of said claim; thence _____ feet to a _____, being the _____ corner of said claim, thence _____ feet to a _____ being at the _____ corner of said claim; thence _____ feet to a _____ at the center of the _____ end of this claim; thence _____ feet to a _____, being at the _____ corner of said claim; thence _____ feet to a _____ at the _____ corner of said claim; thence _____ feet to the place of beginning.

Dated and posted on the ground this 16 day of March, 1957

Witness _____ For Bear Crk Mining Co. Locator(s)

KENNECOTT COPPER CORPORATION

STATE OF ARIZONA } COUNTY OF Graham } ss.

No. 1401

Witness my hand and official seal the day and year aforesaid.

H. Lyle Grant County Recorder.

I hereby certify that the within instrument was filed and recorded at request of Bear Creek Mining Co.

By Ettel Sherman Deputy Recorder.

on 3-18-57 at _____

Fee \$1.00

9:30 A.M. Docket 45

Page 74

Indexed	Photostat Compared	Blotted
---------	--------------------	---------

A MC 66892 MAP FILED IN

RECEIVED B.L.M. ARIZONA DIVISION KENNECOTT COPPER CORPORATION



STATE OF ARIZONA County of Graham, ss Fee \$ 9.00 No. 2418
 I hereby certify that the within instrument was filed and recorded at
 request of PD Corp 6-8-89 12:10 PM
 in Docket No. 416 Page 948-9 and indexed in NML
 Witness my hand and official seal this day and year as recorded.
 SHIRLEY ANGLE
 COUNTY RECORDER BY *[Signature]*

ARIZONA
 AMENDED NOTICE OF LOCATION
 (Lode Claim)

Notice is hereby given that Phelps Dodge Corporation, whose mailing address is P. O. Box 187, Morenci, AZ 85540, by its undersigned agent, makes this amended location of the **Garoga 4A** lode mining claim in the Lone Star Mining District, County of Graham, State of Arizona.

67755
 YP

The general course of the claim is from North to South, and said claim is located within the SW Quarter of Section 3, the NW Quarter of Section 10, and the NE Quarter of Section 9, Township 6 South, Range 27 East, Gila and Salt River Meridian, Arizona.

This Notice is posted upon a location monument on the centerline of the claim, said monument being located approximately 926.22 feet North and 230.98 feet East from the SW corner of Section 3, Township 6 South, Range 27 East, G&SRM, Arizona. This claim is 1500 feet in length, running 6 feet in a northerly direction and 1494 feet in a southerly direction from said location monument and 600 feet in width (300 feet on either side of the centerline of the claim), forming a claim in the shape of a parallelogram.

Starting at the location monument, thence N08°58'00"W 5.00 feet to the North center end of the claim, thence N80°10'00"E 298.00 feet to the NE corner, thence S08°58'00"E 1495.00 feet, to the SE corner, thence S80°10'00"W 298.00 feet to the South center end, thence S80°10'00"W 300.00 feet to to the SW corner, thence N08°58'00"W 1495.00 feet to the NW corner, thence N80°10'00"E 300.00 feet to the North center end.

The location monument is in Section 3, Township 6 South, Range 27 East, G&SRM, Graham County, Arizona.

The undersigned claims the ground as depicted on the attached map or sketch.

This claim has been monumented in accordance with State and Federal law.

The original location notice and earlier amended location notice(s), if any, are recorded in the Official Records of Graham County, Arizona, and are filed with the Bureau of Land Management Department of Interior, as follows:

Name of Claim	Date	Recorded Doc	Page	BLM Serial Number
Garoga #4	3/18/1957	46	73	AMC 67755

This amended location is made for the purposes of adjusting the boundaries of said claim and correcting any defects which may exist in the original location or the record thereof, hereby waiving no rights acquired under and by virtue of said original location.

Amended, dated and posted on the ground this 20th day of April, 1989. Time: 3:12 pm.

PHELPS DODGE CORPORATION
 Owner

By Michael R. Pawlowski
 Agent

Chris A. Leachet
 Witness

Fee Pd
 YP

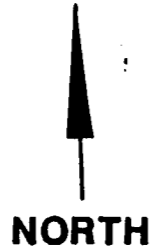
RECEIVED
 B.L.M. AZ STATE OFFICE

JUN 14 1989

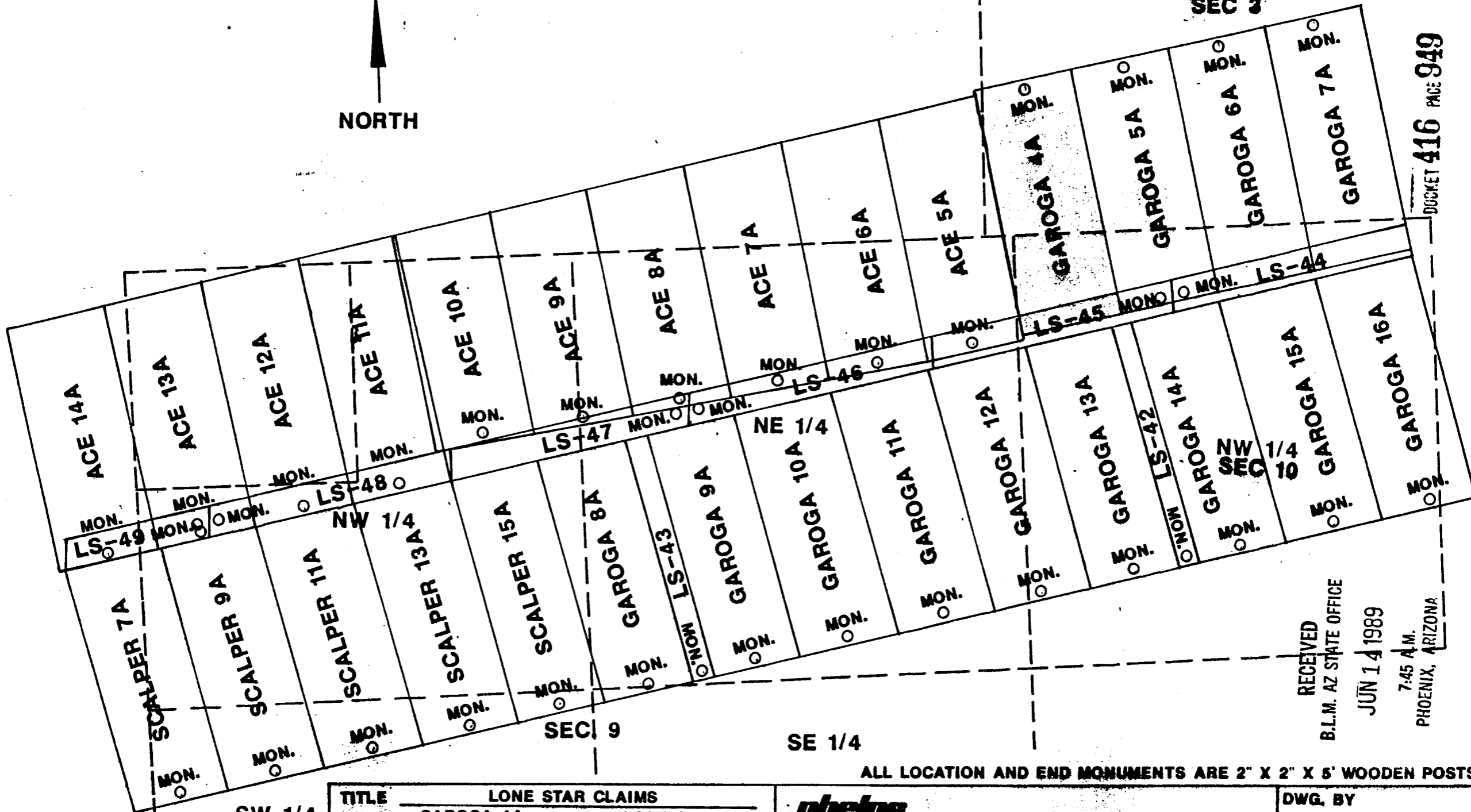
7:45 A.M.
 PHOENIX, ARIZONA

DOCKET 416 PAGE 948

ENTERED IN COMPUTER
 6-16-89 YP



SW 1/4
SEC 9



DUCKET 416 PAGE 949

RECEIVED
B.L.M. AZ STATE OFFICE

JUN 14 1989

7:45 A.M.
PHOENIX, ARIZONA

ALL LOCATION AND END MONUMENTS ARE 2" X 2" X 5' WOODEN POSTS.

TITLE	LONE STAR CLAIMS	
	GAROGA 4A	LODE CLAIM
	T6S, R27E	GRAHAM COUNTY



DATE _____

DWG. BY
SCALE ≈ 1" = 625'
NO.

SUPPLEMENTAL INFORMATION FORM

(B.L.M. ORGANIC ACT)

The name of this claim is GAROGA # 4, which
is recorded in Docket 46 at page
73 in the office of the Recorder
of GRAHAM County, Arizona.

The latest amendment of the aforesaid claim is the _____
claim and recorded in _____
at page _____.

The current owner is KENNECOTT COPPER CORPORATION, % MINE
ENGINEERING DEPARTMENT, whose address is Hayden, Arizona
85235.

This is a LODE claim which was
located on MARCH 16 in the year
of 1957.

This claim is situated in SW $\frac{1}{4}$ & SE $\frac{1}{4}$ & NE $\frac{1}{4}$ & NW $\frac{1}{4}$
of Section (s) 3, 4, 9 & 10, Township 6S,
Range 27E, G. & S. R. B. & M.

RECEIVED
B.L.M. AZ STATE OFFICE
OCT 3 10 00 AM '79
PHOENIX, ARIZONA

Notice of Mining Location LODE CLAIM

TO ALL WHOM IT MAY CONCERN:

This Mining Claim, the name of which is the Garoga # 4
Mining Claim, situate on land belonging to the United States of America, and in which there are valuable mineral deposits, was entered upon and located for the purpose of exploration and purchase by CD Hall, Resident of the USA - Agent for Bear Crk Mining Co.

(Locator must insert either "A Citizen of the United States," or "Who has declared his intention to become a Citizen of the United States.")
the undersigned, on the 16 day of MARCH, 1957

The length of this claim is 1500 feet and 1 claim 1490 feet in a S10E direction and 10 feet in a N10W direction from the center of the discovery shaft, at which this notice is posted, lengthwise of the claim together with 300 feet in width of the surface grounds, on each side of the center of said claim. The general course of the lode deposit and premises is from the SE to the NW

The claim is situated and located in the Lore Star Mining District, in Graham county, in the State of Arizona, about in a NE direction from Saffold Arizona

The surface boundaries of the claim are marked upon the ground as follows:
Beginning at
at a point in a direction feet from the discovery shaft (at which this notice is posted), being in the center of the end line of said claim; thence feet to a being the corner of said claim; thence feet to a being at the corner of said claim; thence feet to a at the center of the end of this claim; thence feet to a being at the corner of said claim; thence feet to a at the corner of said claim; thence feet to the place of beginning.

Dated and posted on the ground this 16 day of March, 1957

Witness Bear Crk Mining Co. Locator(s)

KENNECOTT COPPER CORPORATION

STATE OF ARIZONA } No. 1400
COUNTY OF Graham } ss.

I hereby certify that the within instrument was filed and recorded at request of Bear Creek Mining Co.

on 3-18-57 at 9:30 A.M. Docket 46
Page 73

Witness my hand and official seal the day and year aforesaid.

H. Lyle Grant
County Recorder.
By Ethel Sherman
Deputy Recorder.

Fee \$1.00

Indexed	Photostat Compared	Blotted

A MC 66892
MAP FILED IN

A MC 67755

NOTARY PUBLIC
KENNECOTT COPPER CORPORATION
815 N. 1ST AVENUE
PHOENIX, ARIZONA
STATE OFFICE



STAFF OF ARIZONA, County of Graham, ss rec'd \$ 9.00 No. 2419
 I hereby certify that the within instrument was filed and recorded at
 request of PD Corp 6-8-89 12:10 PM
 Booked No. 416 Page 950-1
 Witness my hand and official seal this 8th day of June 1989
 COUNTY RECORDER BY *[Signature]*

ARIZONA
 AMENDED NOTICE OF LOCATION
 (Lode Claim)

Notice is hereby given that Phelps Dodge Corporation, whose mailing address is P. O. Box 187, Morenci, AZ 85540, by its undersigned agent, makes this amended location of the **Garoga 5A** lode mining claim in the Lone Star Mining District, County of Graham, State of Arizona.

67756
 yr

The general course of the claim is from North to South, and said claim is located within the SW Quarter of Section 3, and the NW Quarter of Section 10, Township 6 South, Range 27 East, Gila and Salt River Meridian, Arizona.

This Notice is posted upon a location monument on the centerline of the claim, said monument being located approximately 1028.00 feet North and 818.22 feet East from the SW corner of Section 3, Township 6 South, Range 27 East, G&SRM, Arizona. This claim is 1500 feet in length, running 6 feet in a northerly direction and 1494 feet in a southerly direction from said location monument and 600 feet in width (300 feet on either side of the centerline of the claim), forming a claim in the shape of a parallelogram.

Starting at the location monument, thence N08°58'00"W 5.00 feet to the North center end of the claim, thence N80°10'00"E 299.00 feet to the NE corner, thence S08°58'00"E 1495.00 feet, to the SE corner, thence S80°10'00"W 299.00 feet to the South center end, thence S80°10'00"W 298.00 feet to to the SW corner, thence N08°58'00"W 1495.00 feet to the NW corner, thence N80°10'00"E 298.00 feet to the North center end.

The location monument is in Section 3, Township 6 South, Range 27 East, G&SRM, Graham County, Arizona.

The undersigned claims the ground as depicted on the attached map or sketch.

This claim has been monumented in accordance with State and Federal law.

The original location notice and earlier amended location notice(s), if any, are recorded in the Official Records of Graham County, Arizona, and are filed with the Bureau of Land Management Department of Interior, as follows:

Name of Claim	Date	Recorded Doc	Page	BLM Serial Number
Garoga #5	3/18/1957	46	72	AMC 67756

This amended location is made for the purposes of adjusting the boundaries of said claim and correcting any defects which may exist in the original location or the record thereof, hereby waiving no rights acquired under and by virtue of said original location.

ENTERED IN COMPUTER
 6-16-89 yr

Amended, dated and posted on the ground this 20th day of April, 1989. Time: 2:43pm.

PHELPS DODGE CORPORATION
 Owner

By Michael R. Pawlowski
 Agent

Chris A. Leachet
 Witness

Fee Pd
 yr

RECEIVED
 B.L.M. AZ STATE OFFICE

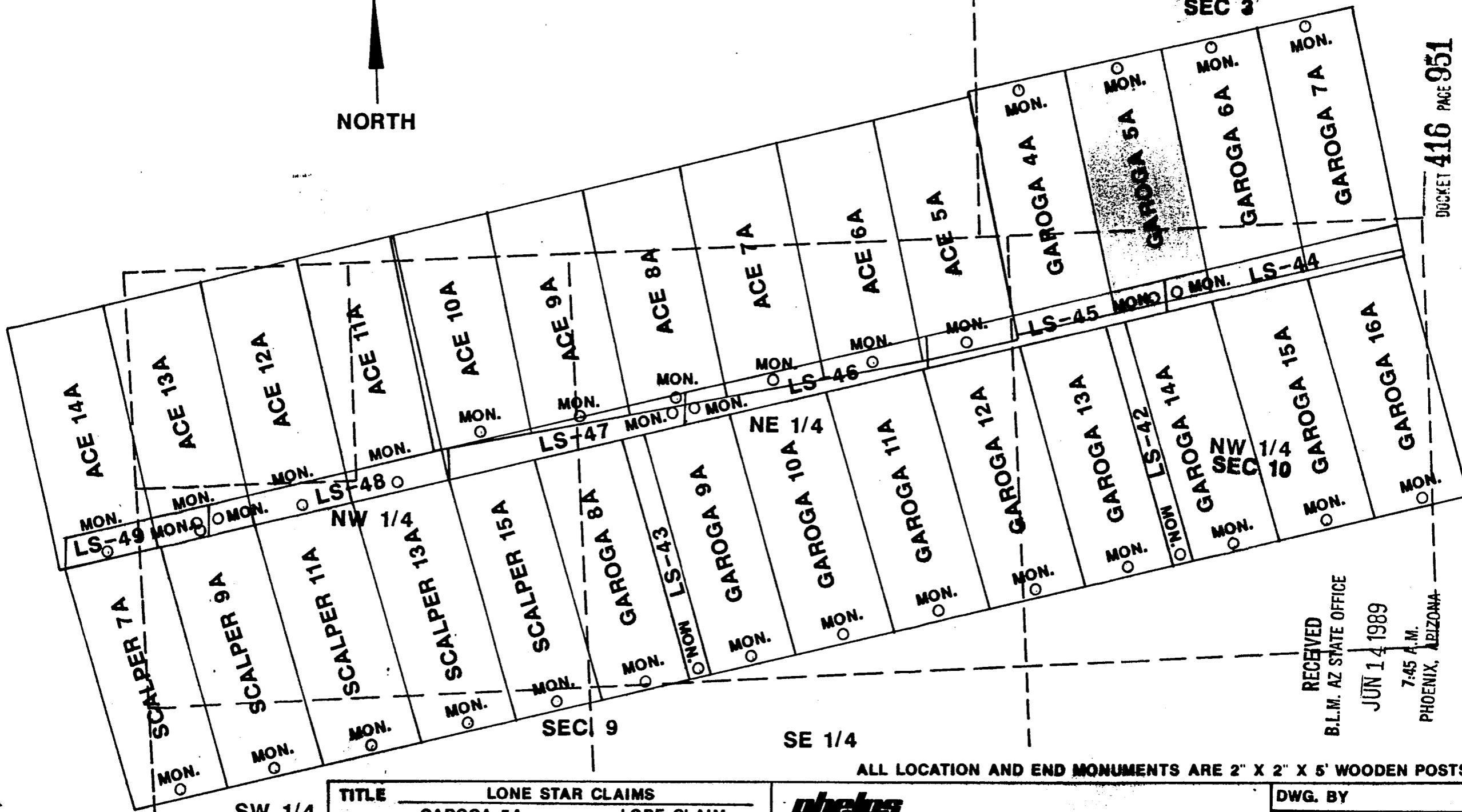
JUN 14 1989

7:45 A.M.
 PHOENIX, ARIZONA

DOCKET 416 PAGE 950



SW 1/4
SEC 9



DUCKET 416 PAGE 951

RECEIVED
B.L.M. AZ STATE OFFICE
JUN 14 1989
7:45 A.M.
PHOENIX, ARIZONA

ALL LOCATION AND END MONUMENTS ARE 2" X 2" X 5' WOODEN POSTS.

SW 1/4

TITLE	LONE STAR CLAIMS	
	GAROGA 5A	LODE CLAIM
	T6S, R27E	GRAHAM COUNTY



DATE _____

DWG. BY	
SCALE	≈ 1" = 625'
NO.	

SUPPLEMENTAL INFORMATION FORM

(B.L.M. ORGANIC ACT)

The name of this claim is GAROGA #5, which is recorded in Docket 46 at page 72 in the office of the Recorder of GRAHAM County, Arizona.

The latest amendment of the aforesaid claim is the _____ claim and recorded in _____ at page _____.

The current owner is KENNECOTT COPPER CORPORATION, % MINE ENGINEERING DEPARTMENT, whose address is Hayden, Arizona 85235.

This is a LODE claim which was located on MARCH 16 in the year of 1957.

This claim is situated in SW $\frac{1}{4}$ & NW $\frac{1}{4}$ of Section (s) 3 & 10, Township 6S, Range 27E, G. & S. R. B. & M.

RECEIVED
B.L.M. AZ STATE OFFICE
OCT 3 10 00 AM '79
PHOENIX, ARIZONA

Notice of Mining Location

LODE CLAIM

TO ALL WHOM IT MAY CONCERN:

This Mining Claim, the name of which is the Garaga #5 Mining Claim, situate on land belonging to the United States of America, and in which there are valuable mineral deposits, was entered upon and located for the purpose of exploration and purchase by C.R. Hall, a citizen of the U.S., Agent for Bear Crk. Mining Co.

(Locator must insert either "A Citizen of the United States," or "Who has declared his intention to become a Citizen of the United States.") the undersigned, on the 16 day of March, 1957.

The length of this claim is 1500 feet and 1 claim 1490 feet in a S10E direction and 10 feet in a N10W direction from the center of the discovery shaft, at which this notice is posted, lengthwise of the claim together with 300 feet in width of the surface grounds, on each side of the center of said claim. The general course of the lode deposit and premises is from the SE to the NW.

The claim is situated and located in the Lone Star Mining District, in Graham county, in the State of Arizona, about 12 mi in a NE direction from Safford, Arizona.

The surface boundaries of the claim are marked upon the ground as follows:

Beginning at
at a point in a direction feet from the discovery shaft (at which this notice is posted), being in the center of the
end line of said claim; thence feet to a
being the corner of said claim;
thence feet to a being at the corner of said claim; thence feet
to a at the center of the end of this claim;
thence feet to a being at the corner of said claim; thence feet
to a at the corner of said claim;
thence feet to the place of beginning.

Dated and posted on the ground this 16 day of March, 1957.

Witness For Bear Crk Mining Co. Locator(s)
KENNECOTT COPPER CORPORATION

STATE OF ARIZONA }
COUNTY OF Graham } ss. **No. 1399**

Witness my hand and official seal the day and year aforesaid.

I hereby certify that the within instrument was filed and recorded at request of Bear Creek Mining Co.

H. Lyle Grant
County Recorder.

By Esthel Sherman
Deputy Recorder.

an 3-18-57 at

Pee \$1.00

Indexed	Photostat Compared	Blotted
---------	--------------------	---------

9:30 A.M. Docket 46

Page 72

A MC 66892
MAP FILED IN

RECEIVED
NOTIFICATION OFFICE
PHOENIX, ARIZONA
OCT 3 10 00 AM '79



STATE OF ARIZONA, County of Graham, ss Fee \$ 9.00 No. 2420
 I hereby certify that the foregoing instrument was filed and recorded at
 request of PD Corp 6-8-89 12:10 PM
 in Pocket No. 416 952-3 NML
 Witness my hand and official seal
 SHIRLEY ANGLE
 COUNTY RECORDER BY Shirley Angle

ARIZONA
 AMENDED NOTICE OF LOCATION
 (Lode Claim)

Notice is hereby given that Phelps Dodge Corporation, whose mailing address is P. O. Box 187, Morenci, AZ 85540, by its undersigned agent, makes this amended location of the Garoga 6A lode mining claim in the Lone Star Mining District, County of Graham, State of Arizona.

67757
 gi

The general course of the claim is from North to South, and said claim is located within the SW Quarter of Section 3, and the NW Quarter of Section 10, Township 6 South, Range 27 East, Gila and Salt River Meridian, Arizona.

This Notice is posted upon a location monument on the centerline of the claim, said monument being located approximately 1130.14 feet North and 1407.44 feet East from the SW corner of Section 3, Township 6 South, Range 27 East, G&SRM, Arizona. This claim is 1500 feet in length, running 6 feet in a northerly direction and 1494 feet in a southerly direction from said location monument and 600 feet in width (300 feet on either side of the centerline of the claim), forming a claim in the shape of a parallelogram.

Starting at the location monument, thence N08°58'00"W 5.00 feet to the North center end of the claim, thence N80°10'00"E 298.00 feet to the NE corner, thence S08°58'00"E 1495.00 feet, to the SE corner, thence S80°10'00"W 298.00 feet to the South center end, thence S80°10'00"W 299.00 feet to to the SW corner, thence N08°58'00"W 1495.00 feet to the NW corner, thence N80°10'00"E 299.00 feet to the North center end.

The location monument is in Section 3, Township 6 South, Range 27 East, G&SRM, Graham County, Arizona.

The undersigned claims the ground as depicted on the attached map or sketch.

This claim has been monumented in accordance with State and Federal law.

The original location notice and earlier amended location notice(s), if any, are recorded in the Official Records of Graham County, Arizona, and are filed with the Bureau of Land Management Department of Interior, as follows:

Name of Claim	Date	Recorded Doc	Page	BLM Serial Number
Garoga #6	3/18/1957	46	71	AMC 67757

This amended location is made for the purposes of adjusting the boundaries of said claim and correcting any defects which may exist in the original location or the record thereof, hereby waiving no rights acquired under and by virtue of said original location.

Amended, dated and posted on the ground this 20th day of April, 1989. Time: 2:35pm.

PHELPS DODGE CORPORATION
 Owner

By Michael B. Paulovich
 Agent

Chris A. Leachet
 Witness

RECEIVED
 B.L.M. AZ STATE OFFICE

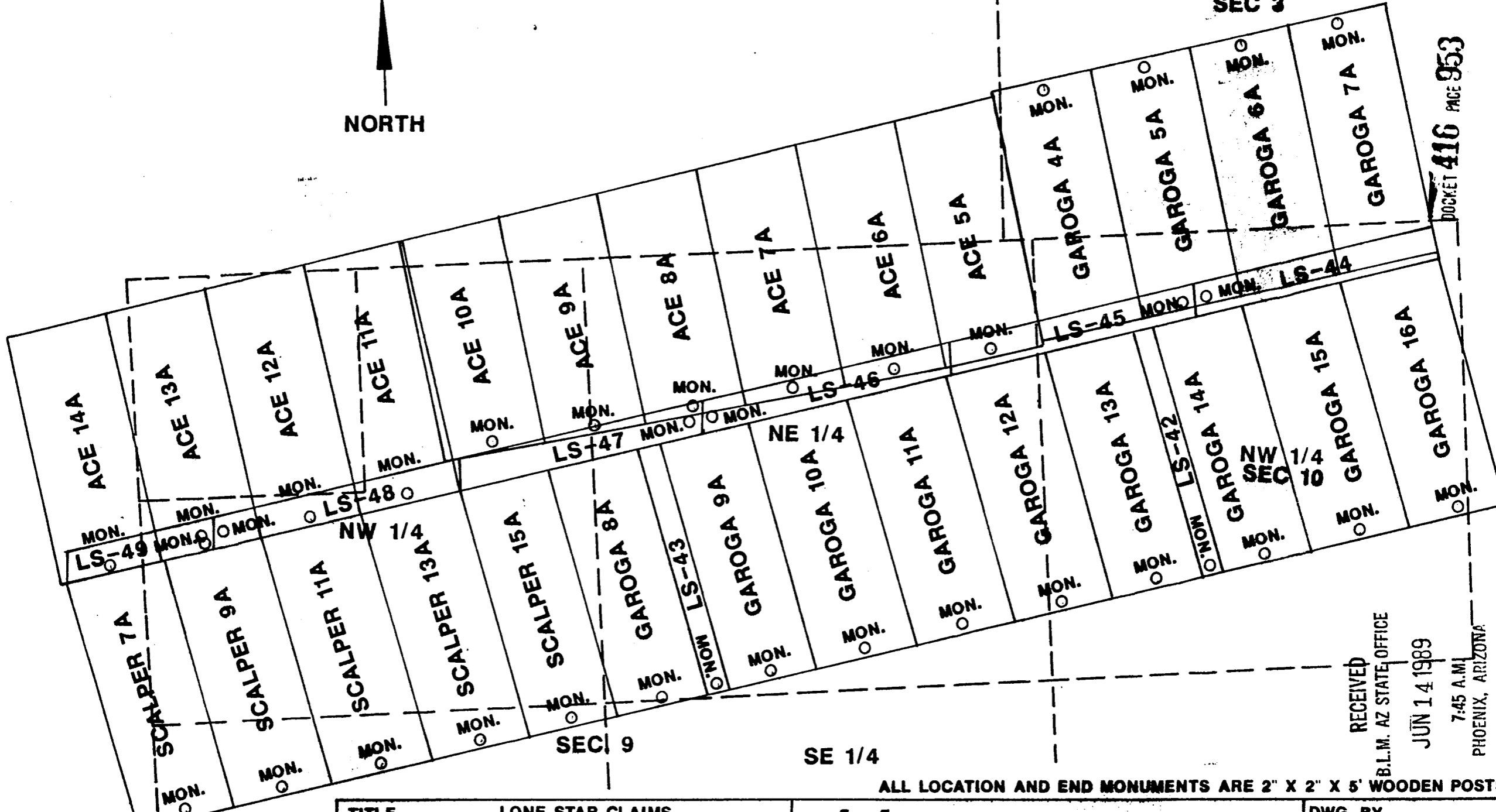
JUN 14 1989

7:45 A.M.
 PHOENIX, ARIZONA

ENTERED IN COMPUTER
 6-16-89 gi



SW 1/4
SEC 9



DOCKET 416 PAGE 953

RECEIVED
B.L.M. AZ STATE OFFICE

JUN 14 1989

7:45 A.M.
PHOENIX, ARIZONA

ALL LOCATION AND END MONUMENTS ARE 2" X 2" X 5' WOODEN POSTS.

SW 1/4

TITLE	LONE STAR CLAIMS
	GAROGA 6A LODE CLAIM
	T6S, R27E GRAHAM COUNTY



DATE _____

DWG. BY	
SCALE	≈ 1" = 625'
NO.	

SUPPLEMENTAL INFORMATION FORM

(B.L.M. ORGANIC ACT)

The name of this claim is GAROGA # 6, which
 is recorded in Docket 46 at page
71 in the office of the Recorder
 of GRAHAM County, Arizona.

The latest amendment of the aforesaid claim is the _____
 _____ claim and recorded in _____
 _____ at page _____.

The current owner is KENNECOTT COPPER CORPORATION, % MINE
 ENGINEERING DEPARTMENT, whose address is Hayden, Arizona.
 85235.

This is a LODE claim which was
 located on MARCH 16 in the year
 of 1957.

This claim is situated in SW $\frac{1}{4}$ & NW $\frac{1}{4}$
 of Section (s) 3 & 10, Township 6S,
 Range 27E, G. & S. R. B. & M.

RECEIVED
 B.L.M. AZ STATE OFFICE
 PHOENIX, ARIZONA
 OCT 3 10 00 AM '79

A MC 67757

Notice of Mining Location
LODE CLAIM

TO ALL WHOM IT MAY CONCERN:

This Mining Claim, the name of which is the Garoga #6 Mining Claim, situate on land belonging to the United States of America, and in which there are valuable mineral deposits, was entered upon and located for the purpose of exploration and purchase by C.D. Kelly, A citizen of the USA - Agent for Bear Crk Mining Co.

(Locator must insert either "A Citizen of the United States," or "Who has declared his intention to become a Citizen of the United States.") the undersigned, on the 16 day of March, 1957

The length of this claim is 1500 feet and 1 claim 1490 feet in a S10E direction and 10 feet in a N10W direction from the center of the discovery shaft, at which this notice is posted, lengthwise of the claim together with 300 feet in width of the surface grounds, on each side of the center of said claim. The general course of the lode deposit and premises is from the SE to the NW

The claim is situated and located in the Lone Star Mining District, in Graham county, in the State of Arizona, about 12 mi. in a NE direction from Safford Arizona

The surface boundaries of the claim are marked upon the ground as follows:

Beginning at... at a point in a... direction... feet from the discovery shaft (at which this notice is posted), being in the center of the... end line of said claim; thence... feet to a... corner of said claim; thence... being at the... corner of said claim; thence... feet to a... at the center of the... end of this claim; thence... feet to a... being at the... corner of said claim; thence... feet to a... at the... corner of said claim; thence... feet to the place of beginning.

Dated and posted on the ground this 16 day of March, 1957

Witness for Bear Crk Mining Co. KENNECOTT COPPER CORPORATION

STATE OF ARIZONA COUNTY OF Graham ss. No. 1398

I hereby certify that the within instrument was filed and recorded at request of Bear Creek Mining Co.

Witness my hand and official seal the day and year aforesaid. H. Lyle Grant County Recorder. By Ethel Sherman Deputy Recorder.

on 3-18-57 at 9:30 A.M. Desert 46 Page 71

Fee \$1.00

Table with 3 columns: Indexed, Photostat Compared, Blotted

A MC 66892 MAP FILED IN

RECEIVED OCT 3 10 00 AM '79 PHOENIX, ARIZONA



STATE OF ARIZONA, County of Graham, ss Fee \$ 9.00 No. 2421
 I hereby certify that the within instrument was filed and recorded at
 request of PD Corp 6-8-89 12:10 PM
 In Pocket No. 416 Page 954-5 NML
 Witness my hand and official seal
 SHIRLEY ANGLE
 COUNTY RECORDER BY *[Signature]*

ARIZONA
 AMENDED NOTICE OF LOCATION
 (Lode Claim)

67758
 gi

Notice is hereby given that Phelps Dodge Corporation, whose mailing address is P. O. Box 187, Morenci, AZ 85540, by its undersigned agent, makes this amended location of the **Garoga 7A** lode mining claim in the Lone Star Mining District, County of Graham, State of Arizona.

The general course of the claim is from North to South, and said claim is located within the SW Quarter of Section 3, and the NW Quarter of Section 10, Township 6 South, Range 27 East, Gila and Salt River Meridian, Arizona.

This Notice is posted upon a location monument on the centerline of the claim, said monument being located approximately 1231.92 feet North and 1994.68 feet East from the SW corner of Section 3, Township 6 South, Range 27 East, G&SRM, Arizona. This claim is 1500 feet in length, running 6 feet in a northerly direction and 1494 feet in a southerly direction from said location monument and 600 feet in width (300 feet on either side of the centerline of the claim), forming a claim in the shape of a parallelogram.

Starting at the location monument, thence N08°58'00"W 5.00 feet to the North center end of the claim, thence N80°10'00"E 298.00 feet to the NE corner, thence S08°58'00"E 1495.00 feet, to the SE corner, thence S80°10'00"W 298.00 feet to the South center end, thence S80°10'00"W 298.00 feet to to the SW corner, thence N08°58'00"W 1495.00 feet to the NW corner, thence N80°10'00"E 298.00 feet to the North center end.

The location monument is in Section 3, Township 6 South, Range 27 East, G&SRM, Graham County, Arizona.

The undersigned claims the ground as depicted on the attached map or sketch.

This claim has been monumented in accordance with State and Federal law.

The original location notice and earlier amended location notice(s), if any, are recorded in the Official Records of Graham County, Arizona, and are filed with the Bureau of Land Management Department of Interior, as follows:

Name of Claim	Date	Recorded Doc	Page	BLM Serial Number
Garoga #7	3/18/1957	46	70	AMC 67758

This amended location is made for the purposes of adjusting the boundaries of said claim and correcting any defects which may exist in the original location or the record thereof, hereby waiving no rights acquired under and by virtue of said original location.

ENTERED IN COMPUTER
 6-16-89
 gi

Amended, dated and posted on the ground this 20th day of April, 1989. Time: 2:30pm.

PHELPS DODGE CORPORATION
 Owner

By Michael R. Pawlowski
 Agent

Fee Pd
 gi

Chris A. Leachet
 Witness

RECEIVED
 B.L.M. AZ STATE OFFICE

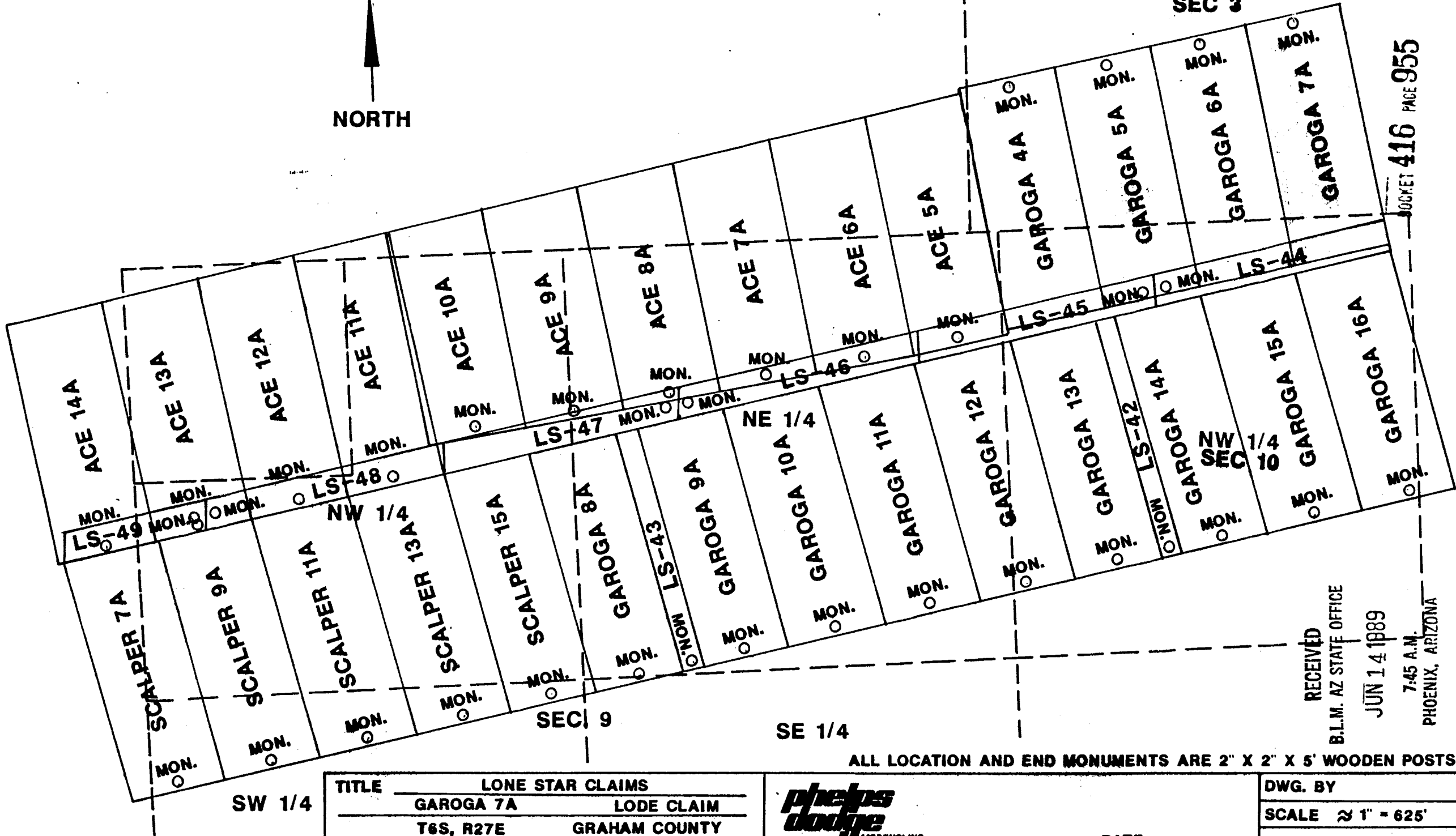
JUN 14 1989

7:45 A.M.
 PHOENIX, ARIZONA

DOCKET 416 PAGE 954



SW 1/4
SEC 9



BOOKET 416 PAGE 955

TITLE	LONE STAR CLAIMS
	GAROGA 7A LODGE CLAIM
	T6S, R27E GRAHAM COUNTY



DATE _____

DWG. BY
SCALE ≈ 1" = 625'
NO.

RECEIVED
B.L.M. AZ STATE OFFICE
JUN 14 1989
7:45 A.M.
PHOENIX, ARIZONA

ALL LOCATION AND END MONUMENTS ARE 2" X 2" X 5' WOODEN POSTS.

SUPPLEMENTAL INFORMATION FORM

(B.L.M. ORGANIC ACT)

The name of this claim is GAROGA # 7, which
is recorded in Docket 46 at page
70 in the office of the Recorder
of GRAHAM County, Arizona.

The latest amendment of the aforesaid claim is the _____
claim and recorded in _____
at page _____.

The current owner is KENNECOTT COPPER CORPORATION, % MINE
ENGINEERING DEPARTMENT, whose address is Hayden, Arizona
85235.

This is a LODE claim which was
located on MARCH 16 in the year
of 1957.

This claim is situated in SW $\frac{1}{4}$ & NW $\frac{1}{4}$
of Section (s) 3 & 10, Township 6S,
Range 27E, G. & S. R. B. & M.

RECEIVED OFFICE
B.L.M. AZ STATE
OCT 3 10 00 AM '79
PHOENIX, ARIZONA

A MC 67758

Notice of Mining Location LODE CLAIM

TO ALL WHOM IT MAY CONCERN:

This Mining Claim, the name of which is the Garoga # 7
Mining Claim, situate on land belonging to the United States of America, and in which there are valuable mineral deposits, was entered upon and located for the purpose of exploration and purchase by CD Hall A citizen of the USA - Agent for the Bear Crk Mining Co
(Locator must insert either "A Citizen of the United States," or "Who has declared his intention to become a Citizen of the United States.")
the undersigned, on the 16 day of March, 1957.

The length of this claim is 1500 feet and 1 claim 1490 feet in a SIOE direction and 10 feet in a NIOE direction from the center of the discovery shaft, at which this notice is posted, lengthwise of the claim together with 300 feet in width of the surface grounds, on each side of the center of said claim. The general course of the lode deposit and premises is from the SE to the NW.

The claim is situated and located in the Lone Star Mining District, in Graham county, in the State of Arizona, about 12 mi in a NE direction from Safford Arizona.

The surface boundaries of the claim are marked upon the ground as follows:

Beginning at
at a point in a direction feet from the discovery shaft (at which this notice is posted), being in the center of the
end line of said claim; thence feet to a
thence being the corner of said claim
thence feet to a being at the corner of said claim; thence
to a at the center of the end of this claim;
thence feet to a being at the corner of said claim; thence
to a at the corner of said claim;
thence feet to the place of beginning.

Dated and posted on the ground this 16 day of March, 1957.

Witness
KENNECOTT COPPER CORPORATION
Locator(s)

STATE OF ARIZONA }
COUNTY OF Graham } ss. No. 1397

I hereby certify that the within instrument was filed and recorded at request of Bear Creek Mining Co.

Witness my hand and official seal the day and year aforesaid.

H. Lyle Grant
County Recorder.

By Estel Sherman
Deputy Recorder.

on 16-18-57 at 9:30 A.M. Docket 46
Page 70

Fee \$1.00

Indexed	Photostat Compared	Blotted
---------	--------------------	---------

A MC 66892
MAP FILED IN

NOTICE FOR RECORD RECEIVED
B.L.M. AT STATE OFFICE
OCT 3 10 00 AM '79
PHOENIX, ARIZONA



STATE OF ARIZONA County of Graham, ss Fee \$ 9.00 No. 2422
 I hereby certify that this document was filed and recorded at
 request of PD Corp 6-8-89 12:10 PM
 in Pocket No. 416 956-7 and indexed in NML
 Witness my hand and official seal this 8th day of June 1989.
 SHIRLEY ANGLE
 COUNTY RECORDER BY *Shirley Angle*

ARIZONA
 AMENDED NOTICE OF LOCATION
 (Lode Claim)

67759
 Epi

Notice is hereby given that Phelps Dodge Corporation, whose mailing address is P. O. Box 187, Morenci, AZ 85540, by its undersigned agent, makes this amended location of the **Garoga 8A** lode mining claim in the Lone Star Mining District, County of Graham, State of Arizona.

The general course of the claim is from North to South, and said claim is located within the NE, NW & SE Quarter's of Section 9, Township 6 South, Range 27 East, Gila and Salt River Meridian, Arizona.

This Notice is posted upon a location monument on the centerline of the claim, said monument being located approximately 2629.86 feet South and 2278.00 feet West from the NE corner of Section 9, Township 6 South, Range 27 East, G&SRM, Arizona. This claim is 1500 feet in length, running 6 feet in a southerly direction and 1494 feet in a northerly direction from said location monument and 600 feet in width (300 feet on either side of the centerline of the claim), forming a claim in the shape of a parallelogram.

Starting at the location monument, thence S13°00'00"E 5.00 feet to the South center end of the claim, thence S79°20'00"W 299.00 feet to the SW corner, thence N13°00'00"W 1495.00 feet, to the NW corner, thence N79°20'00"E 299.00 feet to the North center end, thence N79°20'00"E 299.00 feet to to the NE corner, thence S13°00'00"E 1495.00 feet to the SE corner, thence S79°20'00"W 299.00 feet to the South center end.

The location monument is in Section 9, Township 6 South, Range 27 East, G&SRM, Graham County, Arizona.

The undersigned claims the ground as depicted on the attached map or sketch.

This claim has been monumented in accordance with State and Federal law.

The original location notice and earlier amended location notice(s), if any, are recorded in the Official Records of Graham County, Arizona, and are filed with the Bureau of Land Management Department of Interior, as follows:

Name of Claim	Date	Recorded Doc	Page	BLM Serial Number
Garoga # 8	3/18/1957	46	69	AMC 67759

This amended location is made for the purposes of adjusting the boundaries of said claim and correcting any defects which may exist in the original location or the record thereof, hereby waiving no rights acquired under and by virtue of said original location.

Amended, dated and posted on the ground this 20th day of April, 1989. Time: 11:55 Am.

PHELPS DODGE CORPORATION
 Owner

BY Michael R. Pawbush
 Agent

Chris A. Leachet
 Witness

Fee Pd
 Epi

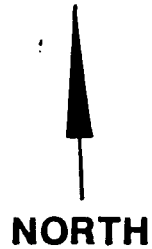
RECEIVED
 B.L.M. AZ STATE OFFICE

JUN 14 1989

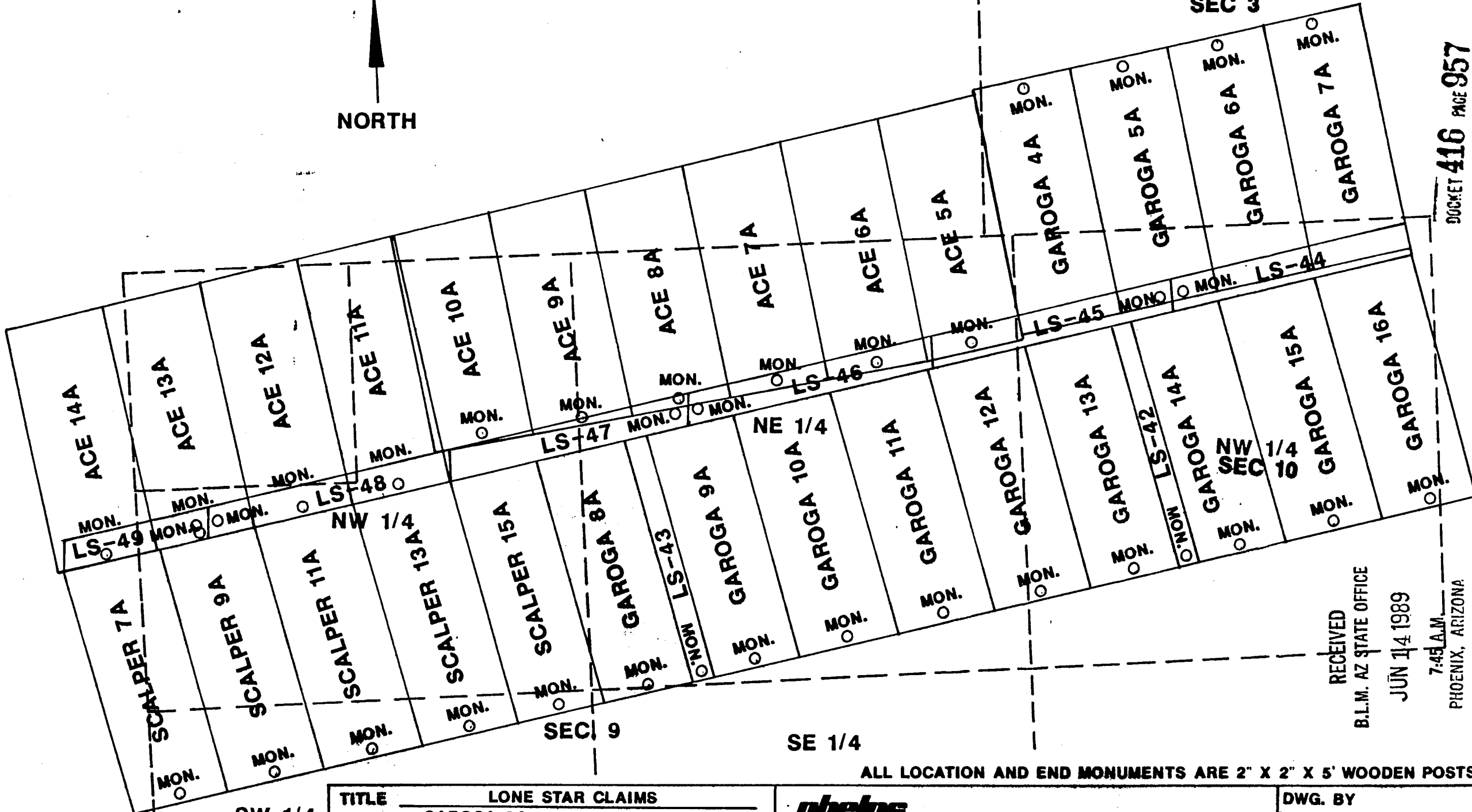
7:45 A.M.
 PHOENIX, ARIZONA

DOCKET 416 PAGE 956

ENTERED IN COMPUTER
 6-16-89 Epi



SW 1/4
SEC 3



DUCKET 416 PAGE 957

RECEIVED
B.L.M. AZ STATE OFFICE
JUN 14 1989
7:45 A.M.
PHOENIX, ARIZONA

ALL LOCATION AND END MONUMENTS ARE 2" X 2" X 5' WOODEN POSTS.

SW 1/4

TITLE	LONE STAR CLAIMS	
	GAROGA 8A	LODE CLAIM
	T6S, R27E	GRAHAM COUNTY



DATE _____

DWG. BY	
SCALE	≈ 1" = 625'
NO.	

SUPPLEMENTAL INFORMATION FORM

(B.L.M. ORGANIC ACT)

The name of this claim is GAROGA # 8, which
is recorded in Docket 46 at page
69 in the office of the Recorder
of GRAHAM County, Arizona.

The latest amendment of the aforesaid claim is the _____
claim and recorded in _____
at page _____.

The current owner is KENNECOTT COPPER CORPORATION, % MINE
ENGINEERING DEPARTMENT, whose address is Hayden, Arizona.
85235.

This is a LODE claim which was
located on MARCH 16 in the year
of 1957.

This claim is situated in NW¹/₄, NE¹/₄
of Section (s) 9, Township 6S,
Range 27E, G. & S. R. B. & M.

RECEIVED
BLM. AZ STATE OFFICE
OCT 3 11 00 AM '79
PHOENIX, ARIZONA

RECEIVED
BLM. AZ STATE OFFICE
OCT 3 10 00 AM '79
PHOENIX, ARIZONA

A MC 67759

Notice of Mining Location
LODE CLAIM

TO ALL WHOM IT MAY CONCERN:

This Mining Claim, the name of which is the G.R.O.G.R. # 8
Mining Claim, situate on land belonging to the United States of America, and in which there are valuable mineral deposits, was entered upon and located for the purpose of exploration and purchase by CD Hall A citizen of the USA - Agent for Bear Creek Mining Co

(Locator must insert either "A Citizen of the United States," or "Who has declared his intention to become a Citizen of the United States.")
the undersigned, on the 16 day of March, 1952.

The length of this claim is 1500 feet and 1 claim 1990 feet in a N.W.W direction and 10 feet in a S.W.E direction from the center of the discovery shaft, at which this notice is posted, lengthwise of the claim together with 300 feet in width of the surface grounds, on each side of the center of said claim. The general course of the lode deposit and premises is from the S.E to the N.W.

The claim is situated and located in the Long Star Mining District, in Graham county, in the State of Arizona, about 12 mi. in a NE direction from Springdale, Arizona.

The surface boundaries of the claim are marked upon the ground as follows:
Beginning at

at a point in a _____ direction _____ feet from the discovery shaft (at which this notice is posted), being in the center of the _____ end line of said claim; thence _____ feet to a _____ corner of said claim; thence _____ feet to a _____ corner of said claim; thence _____ feet to a _____ at the center of the _____ end of this claim; thence _____ feet to a _____ corner of said claim; thence _____ feet to a _____ at the _____ corner of said claim; thence _____ feet to the place of beginning.

Dated and posted on the ground this 16 day of March, 1952.

Witness _____ Locator(s) CD Hall for Bear Creek Mining Co

KENNECOTT COPPER CORPORATION

STATE OF ARIZONA
COUNTY OF Graham ss.

No. 1396

Witness my hand and official seal the day and year aforesaid.

I hereby certify that the within instrument was filed and recorded at request of Bear Creek Mining Co.

H. Lyle Grant
County Recorder.

By Edel Sherman
Deputy Recorder.

on 9:30 at _____
_____ M. Docket 16 Fee \$1.00

Indexed	Photostat Compared	Blotted
---------	--------------------	---------

Page 69

A MC 66892
MAP FILED IN

PHOENIX, ARIZONA
OCT 3 10 00 AM '52
R.L.M. AT STATE OFFICE
KENNECOTT COPPER CORPORATION



STATE OF ARIZONA, County of Graham, ss Fee \$ 9.00 No 2423
 I hereby certify that this location notice was filed and recorded at
 request of PD Corp 6-8-89 12:10 PM
 in Docket No. 416 958-9 and indexed in NML
 Witness my hand and seal of said County at Phoenix, Arizona
 this 18th day of March, 1989.
 SHIRLEY ANGLE
 COUNTY RECORDER

ARIZONA
 AMENDED NOTICE OF LOCATION
 (Lode Claim)

Notice is hereby given that Phelps Dodge Corporation, whose mailing address is P. O. Box 187, Morenci, AZ 85540, by its undersigned agent, makes this amended location of the Garoga 9A lode mining claim in the Lone Star Mining District, County of Graham, State of Arizona.

67760
 yi

The general course of the claim is from North to South, and said claim is located within the NE Quarter of Section 9, Township 6 South, Range 27 East, Gila and Salt River Meridian, Arizona.

This Notice is posted upon a location monument on the centerline of the claim, said monument being located approximately 2517.70 feet South and 1682.48 feet West from the NE corner of Section 9, Township 6 South, Range 27 East, G&SRM, Arizona. This claim is 1500 feet in length, running 6 feet in a southerly direction and 1494 feet in a northerly direction from said location monument and 600 feet in width (300 feet on either side of the centerline of the claim), forming a claim in the shape of a parallelogram.

Starting at the location monument, thence S13°00'00"E 5.00 feet to the South center end of the claim, thence S79°20'00"W 299.00 feet to the SW corner, thence N13°00'00"W 1495.00 feet, to the NW corner, thence N79°20'00"E 299.00 feet to the North center end, thence N79°20'00"E 299.00 feet to to the NE corner, thence S13°00'00"E 1495.00 feet to the SE corner, thence S79°20'00"W 299.00 feet to the South center end.

The location monument is in Section 9, Township 6 South, Range 27 East, G&SRM, Graham County, Arizona.

The undersigned claims the ground as depicted on the attached map or sketch.

This claim has been monumented in accordance with State and Federal law.

The original location notice and earlier amended location notice(s), if any, are recorded in the Official Records of Graham County, Arizona, and are filed with the Bureau of Land Management Department of Interior, as follows:

Name of Claim	Date	Recorded Doc	Page	BLM Serial Number
Garoga # 9	3/18/1957	46	68	AMC 67760

This amended location is made for the purposes of adjusting the boundaries of said claim and correcting any defects which may exist in the original location or the record thereof, hereby waiving no rights acquired under and by virtue of said original location.

Amended, dated and posted on the ground this 20th day of April, 1989. Time: 11:50 Am.

PHELPS DODGE CORPORATION
 Owner

By Michael R. Pawlowski
 Agent

Chris A. Leach
 Witness

RECEIVED
 B.L.M. AZ STATE OFFICE

JUN 14 1989

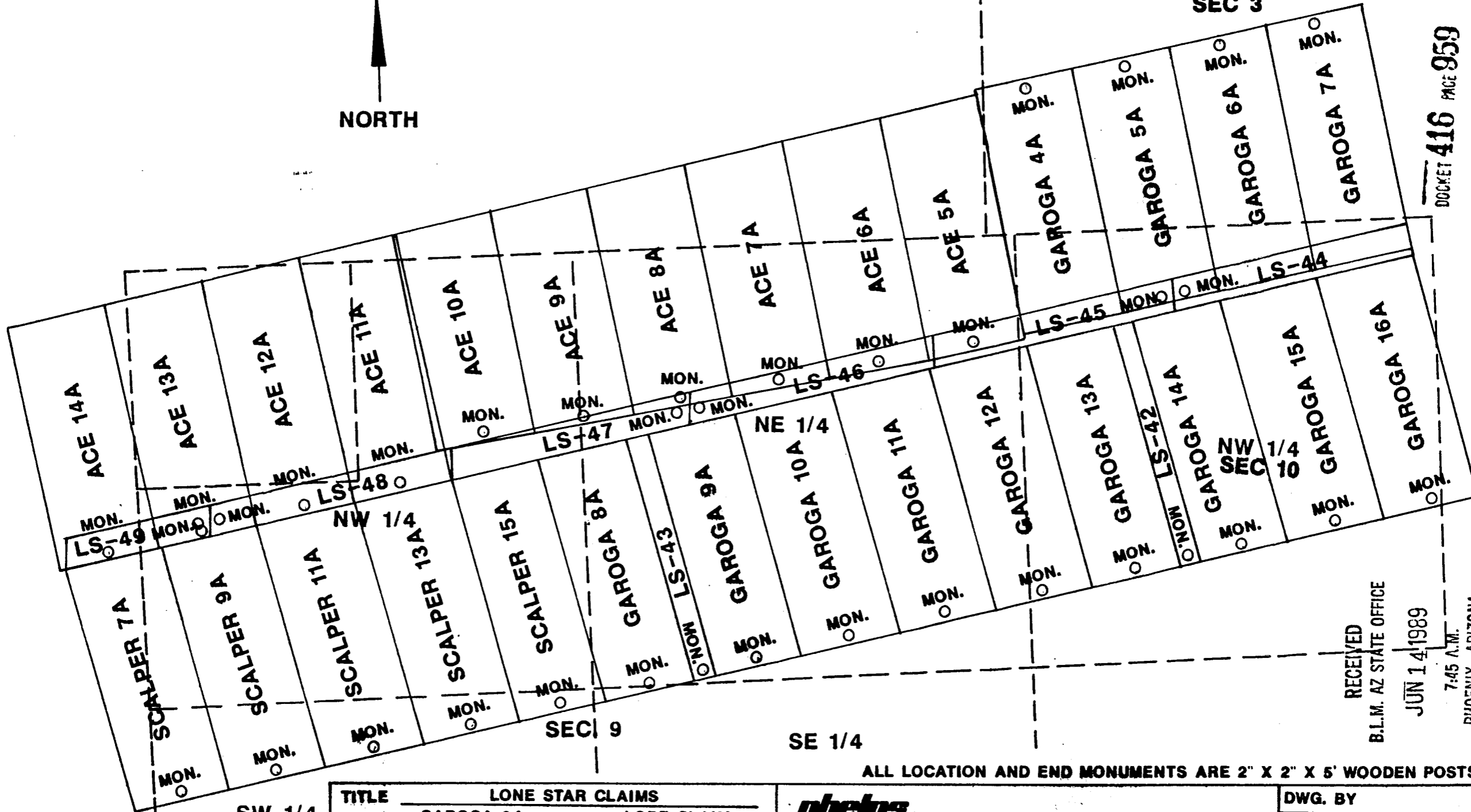
7:45 A.M.
 PHOENIX, ARIZONA

ENTERED IN COMPUTER
 6-16-89
 yi

Fee Pd
 yi



SW 1/4
SEC 3



DOCKET 416 PAGE 959

RECEIVED
B.L.M. AZ STATE OFFICE

JUN 14 1989

7:45 A.M.
PHOENIX, ARIZONA

ALL LOCATION AND END MONUMENTS ARE 2" X 2" X 5' WOODEN POSTS.

TITLE	LONE STAR CLAIMS
	GAROGA 9A LODGE CLAIM
	T6S, R27E GRAHAM COUNTY



DATE _____

DWG. BY
SCALE ≈ 1" = 625'
NO.

SUPPLEMENTAL INFORMATION FORM

(B.L.M. ORGANIC ACT)

The name of this claim is GAROGA # 9, which
is recorded in Docket 46 at page
68 in the office of the Recorder
of GRAHAM County, Arizona.

The latest amendment of the aforesaid claim is the _____
claim and recorded in _____
at page _____.

The current owner is KENNECOTT COPPER CORPORATION, % MINE
ENGINEERING DEPARTMENT, whose address is Hayden, Arizona.
85235.

This is a LODE claim which was
located on MARCH 16 in the year
of 1957.

This claim is situated in NE¹/₄
of Section (s) 9, Township 6S,
Range 27E, G. & S. R. B. & M.

RECEIVED
BLM. AZ STATE OFFICE
OCT 3 10 00 AM '79
PHOENIX, ARIZONA

Notice of Mining Location

LODE CLAIM

TO ALL WHOM IT MAY CONCERN:

This Mining Claim, the name of which is the Garoga #9 Mining Claim, situate on land belonging to the United States of America, and in which there are valuable mineral deposits, was entered upon and located for the purpose of exploration and purchase by C.D. Hall, A Citizen of the USA Agent for Bear Crk Mining Co. (Locator must insert either "A Citizen of the United States," or "Who has declared his intention to become a Citizen of the United States.") the undersigned, on the 16 day of March, 1957.

The length of this claim is 1500 feet and 1 claim 1490 feet in a N 10 W direction and 10 feet in a S 10 E direction from the center of the discovery shaft, at which this notice is posted, lengthwise of the claim together with 300 feet in width of the surface grounds, on each side of the center of said claim. The general course of the lode deposit and premises is from the SE to the NW.

The claim is situated and located in the Lone Star Mining District, in Cochise county, in the State of Arizona, about 12 mi in a NE direction from Safford, Arizona.

The surface boundaries of the claim are marked upon the ground as follows: Beginning at a point in a direction feet from the discovery shaft (at which this notice is posted), being in the center of the end line of said claim; thence feet to a corner of said claim; thence feet to a corner of said claim; thence feet to a corner of said claim; thence feet to a corner of said claim; thence feet to the place of beginning.

Dated and posted on the ground this 16 day of March, 1957. Witness Ethel Sherman, Locator(s) for Bear Crk Mining Co.

KENNECOTT COPPER CORPORATION

STATE OF ARIZONA } ss. No. 1395 COUNTY OF Graham

Witness my hand and official seal the day and year aforesaid.

I hereby certify that the within instrument was filed and recorded at request of Bear Creek Mining Co.

H. Lyle Grant County Recorder.

By Ethel Sherman Deputy Recorder.

9:30 A.M. Docket 86

Fee \$1.00

Table with 3 columns: Indexed, Photostat Compared, Blotted

Page 68

A MC 66892 MAP FILED IN

RECEIVED KENNECOTT COPPER CORPORATION PHOENIX ARIZONA OCT 3 10 00 AM '79



STATE OF ARIZONA, County of Graham, ss Fee \$ 9.00 No. 2424
 I hereby certify the above was filed and recorded at
 request of PD Corp 6-8-89 12:10 PM
 in Packet 416 960-1 indexed in NML
 Witness my hand and the seal of said County at Phoenix, Arizona, this 8th day of June, 1989.

ARIZONA
 AMENDED NOTICE OF LOCATION
 (Lode Claim)

Shirley Cagle

67761
 gi

Notice is hereby given that Phelps Dodge Corporation, whose mailing address is P. O. Box 187, Morenci, AZ 85540, by its undersigned agent, makes this amended location of the **Garoga 10A** lode mining claim in the Lone Star Mining District, County of Graham, State of Arizona.

The general course of the claim is from North to South, and said claim is located within the NE Quarter of Section 9, Township 6 South, Range 27 East, Gila and Salt River Meridian, Arizona.

This Notice is posted upon a location monument on the centerline of the claim, said monument being located approximately 2407.00 feet South and 1094.81 feet West from the NE corner of Section 9, Township 6 South, Range 27 East, G&SRM, Arizona. This claim is 1500 feet in length, running 6 feet in a southerly direction and 1494 feet in a northerly direction from said location monument and 600 feet in width (300 feet on either side of the centerline of the claim), forming a claim in the shape of a parallelogram.

Starting at the location monument, thence S13°00'00"E 5.00 feet to the South center end of the claim, thence S79°20'00"W 299.00 feet to the SW corner, thence N13°00'00"W 1495.00 feet, to the NW corner, thence N79°20'00"E 299.00 feet to the North center end, thence N79°20'00"E 300.00 feet to to the NE corner, thence S13°00'00"E 1495.00 feet to the SE corner, thence S79°20'00"W 300.00 feet to the South center end.

The location monument is in Section 9, Township 6 South, Range 27 East, G&SRM, Graham County, Arizona.

The undersigned claims the ground as depicted on the attached map or sketch.

This claim has been monumented in accordance with State and Federal law.

The original location notice and earlier amended location notice(s), if any, are recorded in the Official Records of Graham County, Arizona, and are filed with the Bureau of Land Management Department of Interior, as follows:

Name of Claim	Date	Recorded Doc	Page	BLM Serial Number
Garoga # 10	3/18/1957	46	67	AMC 67761

This amended location is made for the purposes of adjusting the boundaries of said claim and correcting any defects which may exist in the original location or the record thereof, hereby waiving no rights acquired under and by virtue of said original location.

Amended, dated and posted on the ground this 20th day of April, 1989. Time: 11:45 Am.

PHELPS DODGE CORPORATION
 Owner

By Michael R. Pawlowich
 Agent

Chris A. Leachet
 Witness

Fee Pd
 gi

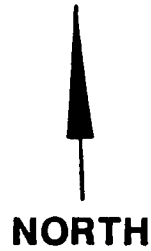
ENTERED IN COMPUTER
 6-16-89 gi

RECEIVED
 B.L.M. AZ STATE OFFICE

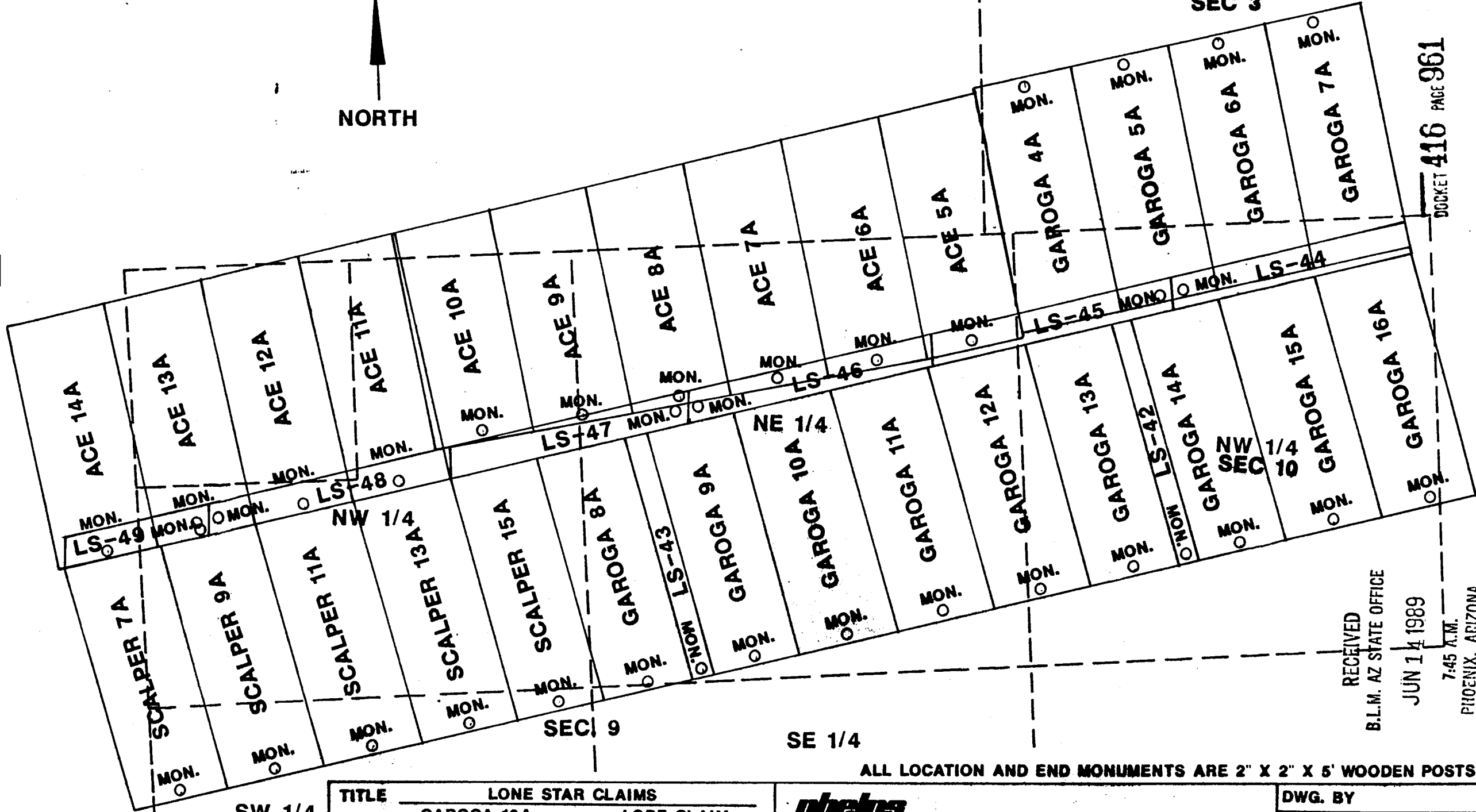
JUN 14 1989

7:45 A.M.
 PHOENIX, ARIZONA

DOCKET **416** PAGE **960**



SW 1/4
SEC 3



DOCKET 416 PAGE 961

RECEIVED
B.L.M. AZ STATE OFFICE

JUN 14 1989

7:45 A.M.
PHOENIX, ARIZONA

ALL LOCATION AND END MONUMENTS ARE 2" X 2" X 5' WOODEN POSTS.

SW 1/4

TITLE	LONE STAR CLAIMS
	GAROGA 10A LODE CLAIM
	T6S, R27E GRAHAM COUNTY



DATE _____

DWG. BY	
SCALE	≈ 1" = 625'
NO.	

SUPPLEMENTAL INFORMATION FORM

(B.L.M. ORGANIC ACT)

The name of this claim is GAROGA # 10, which
 is recorded in Docket 46 at page
67 in the office of the Recorder
 of GRAHAM County, Arizona.

The latest amendment of the aforesaid claim is the _____
 _____ claim and recorded in _____
 _____ at page _____.

The current owner is KENNECOTT COPPER CORPORATION, % MINE
 ENGINEERING DEPARTMENT, whose address is Hayden, Arizona.
 85235.

This is a LODE claim which was
 located on MARCH 16 in the year
 of 1957.

This claim is situated in NE $\frac{1}{4}$
 of Section (s) 9, Township 6S,
 Range 27E, G. & S. R. B. & M.

RECEIVED
 B.L.M. AZ STATE OFFICE
 PHOENIX, ARIZONA
 OCT 3 10 00 AM '79

46 67

A MC 67761

LODE CLAIM

TO ALL WHOM IT MAY CONCERN:

This Mining Claim, the name of which is the Garoga # 10
 Mining Claim, situate on land belonging to the United States of America, and in which there are valuable mineral deposits, was entered upon and located for the purpose of exploration and purchase by G.D. Hall - A Citizen of the USA
Agent for Bear Crk Mining Co.
 (Locator must insert either "A Citizen of the United States," or "Who has declared his intention to become a Citizen of the United States.")
 the undersigned, on the 16 day of March, 1957.
 The length of this claim is 1500 feet and 1 claim 1490 feet in a N10W direction and 10 feet in a S10E direction from the center of the discovery shaft, at which this notice is posted, lengthwise of the claim together with 300 feet in width of the surface grounds, on each side of the center of said claim. The general course of the lode deposit and premises is from the SE to the NW.

The claim is situated and located in the Lone Star Mining District, in Yavapai county, in the State of Arizona, about 12 mi. in a NE direction from Safford Arizona.

The surface boundaries of the claim are marked upon the ground as follows:

Beginning at
 at a point in a direction feet from the discovery shaft (at which this notice is posted), being in the center of the
 end line of said claim; thence feet to a corner of said claim; thence feet to a being at the corner of said claim; thence feet to a at the center of the end of this claim; thence feet to a being at the corner of said claim; thence feet to a at the corner of said claim; thence feet to the place of beginning.

Dated and posted on the ground this 16 day of March, 1957.

Witness
Kennecott Copper Corporation
 Locator(s)

STATE OF ARIZONA }
 COUNTY OF Graham } ss. No. 1394

I hereby certify that the within instrument was filed and recorded at request of Bear Creek Mining Co.

Witness my hand and official seal the day and year aforesaid.

H. Lyle Grant
County Recorder.

By Ethel Sherman
Deputy Recorder.

on 18-57 at
9:33 AM Docket 46
 Page 67

Fee \$1.00

Indexed	Photostat Compared	Blotted
---------	--------------------	---------

A MC 66892
MAP FILED IN

RECEIVED
PHOENIX ARIZONA
OCT 3 10 09 AM '79
S.L.M. RECORDS OFFICE



STATE OF ARIZONA, County of Graham, ss Fee \$ 9.00 No. 2425
 I hereby certify that the within instrument was filed and recorded at
 request of PD Corp 6-8-89 12:10 PM
 in Pocket No. 416 962-3 and indexed in NML
 Witness my hand and the seal of said County at Phoenix,
 SHIRLEY ANGLE
 COUNTY RECORDER

Shirley Angle

ARIZONA
 AMENDED NOTICE OF LOCATION
 (Lode Claim)

Notice is hereby given that Phelps Dodge Corporation, whose mailing address is P. O. Box 187, Morenci, AZ 85540, by its undersigned agent, makes this amended location of the Garoga 11A lode mining claim in the Lone Star Mining District, County of Graham, State of Arizona.

67762
 yj

The general course of the claim is from North to South, and said claim is located within the NE Quarter of Section 9, Township 6 South, Range 27 East, Gila and Salt River Meridian, Arizona.

This Notice is posted upon a location monument on the centerline of the claim, said monument being located approximately 2295.95 feet South and 505.18 feet West from the NE corner of Section 9, Township 6 South, Range 27 East, G&SRM, Arizona. This claim is 1500 feet in length, running 6 feet in a southerly direction and 1494 feet in a northerly direction from said location monument and 600 feet in width (300 feet on either side of the centerline of the claim), forming a claim in the shape of a parallelogram.

Starting at the location monument, thence S13°00'00"E 5.00 feet to the South center end of the claim, thence S79°20'00"W 300.00 feet to the SW corner, thence N13°00'00"W 1495.00 feet, to the NW corner, thence N79°20'00"E 300.00 feet to the North center end, thence N79°20'00"E 300.00 feet to to the NE corner, thence S13°00'00"E 1495.00 feet to the SE corner, thence S79°20'00"W 300.00 feet to the South center end.

The location monument is in Section 9, Township 6 South, Range 27 East, G&SRM, Graham County, Arizona.

The undersigned claims the ground as depicted on the attached map or sketch.

This claim has been monumented in accordance with State and Federal law.

The original location notice and earlier amended location notice(s), if any, are recorded in the Official Records of Graham County, Arizona, and are filed with the Bureau of Land Management Department of Interior, as follows:

Name of Claim	Date	Recorded Doc	Page	BLM Serial Number
Garoga # 11	3/18/1957	46	66	AMC 67762

This amended location is made for the purposes of adjusting the boundaries of said claim and correcting any defects which may exist in the original location or the record thereof, hereby waiving no rights acquired under and by virtue of said original location.

Amended, dated and posted on the ground this 20th day of April, 1989. Time: 11:35 AM.

PHELPS DODGE CORPORATION
 Owner

By Michael R. Pawlowski
 Agent

Chris A. Leachet
 Witness

ENTERED IN COMPUTER
 6-16-89 yj

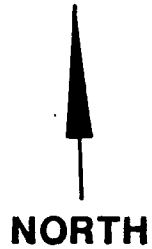
Fee Pd
 yj

RECEIVED
 B.L.M. AZ STATE OFFICE

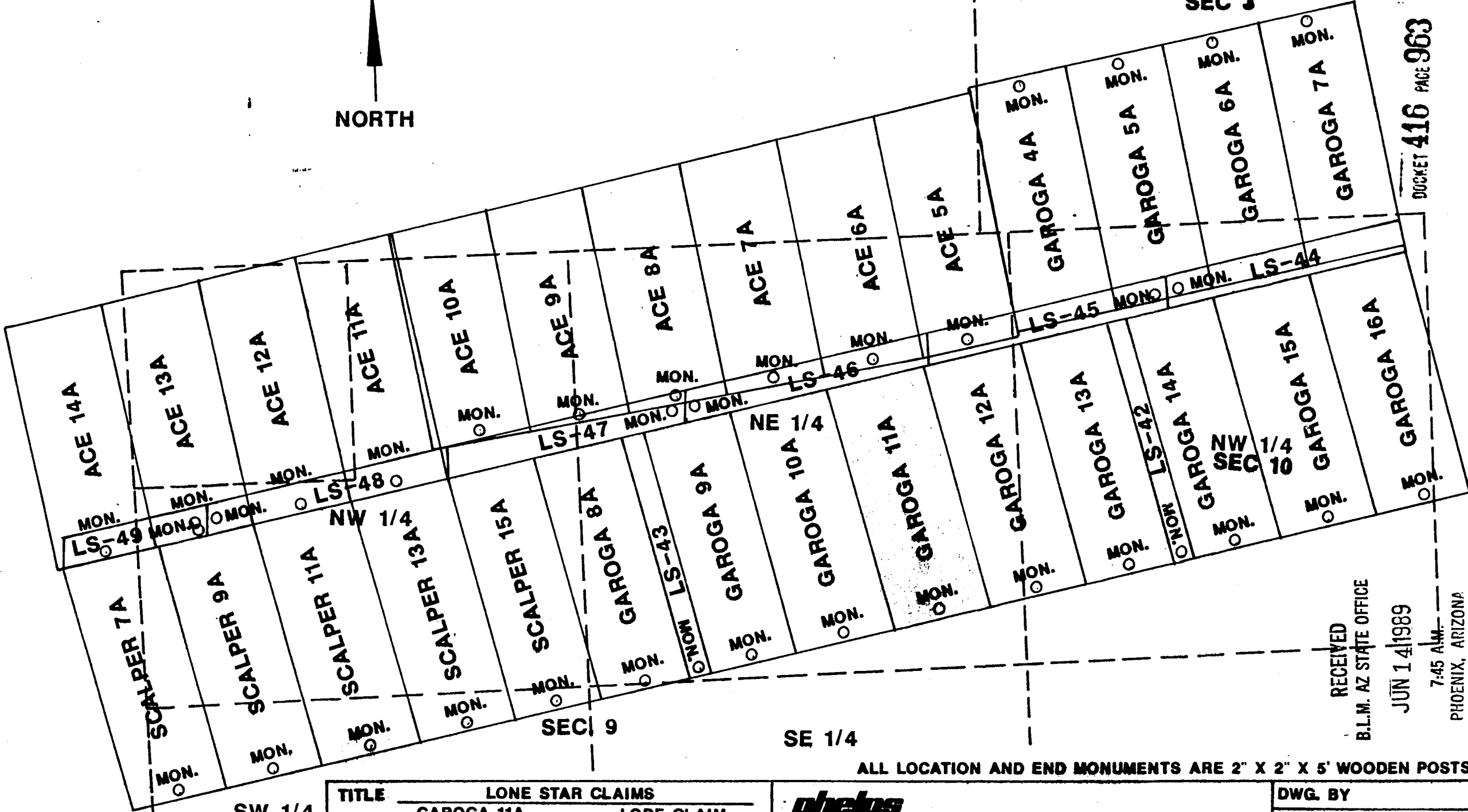
JUN 14 1989

7:45 A.M.
 PHOENIX, ARIZONA

DOCKET 416 PAGE 962



SW 1/4
SEC 9



DUCKET 416 PAGE 963

RECEIVED
B.L.M. AZ STATE OFFICE

JUN 14 1989

7:45 A.M.
PHOENIX, ARIZONA

ALL LOCATION AND END MONUMENTS ARE 2" X 2" X 5' WOODEN POSTS.

TITLE	LONE STAR CLAIMS	
	GAROGA 11A	LODE CLAIM
	T6S, R27E	GRAHAM COUNTY



DATE _____

DWG. BY
SCALE ≈ 1" = 625'
NO.

SUPPLEMENTAL INFORMATION FORM

(B.L.M. ORGANIC ACT)

The name of this claim is GAROGA # 11, which
is recorded in Docket 46 at page
66 in the office of the Recorder
of GRAHAM County, Arizona.

The latest amendment of the aforesaid claim is the _____
claim and recorded in _____
at page _____.

The current owner is KENNECOTT COPPER CORPORATION, % MINE
ENGINEERING DEPARTMENT, whose address is Hayden, Arizona
85235.

This is a LODE claim which was
located on MARCH 16 in the year
of 1957.

This claim is situated in NE¹/₄
of Section (s) 9, Township 6S,
Range 27E, G. & S. R. B. & M.

RECEIVED
B.L.M. AZ STATE OFFICE
OCT 3 10 00 AM '79
PHOENIX, ARIZONA

Notice of Mining Location

LODE CLAIM

TO ALL WHOM IT MAY CONCERN:

This Mining Claim, the name of which is the Garoga # 11 Mining Claim, situate on land belonging to the United States of America, and in which there are valuable mineral deposits, was entered upon and located for the purpose of exploration and purchase by CD Hall A Citizens of the USA Agent for Bear Ck Mining Co (Locator must insert either "A Citizen of the United States," or "Who has declared his intention to become a Citizen of the United States.") the undersigned, on the 16 day of March, 1957

The length of this claim is 1500 feet and 1 claim 1490 feet in a N 10 W direction and 10 feet in a S 10 E direction from the center of the discovery shaft, at which this notice is posted, lengthwise of the claim together with 300 feet in width of the surface grounds, on each side of the center of said claim. The general course of the lode deposit and premises is from the S E to the N W

The claim is situated and located in the Lone Star Mining District, in Graham county, in the State of Arizona, about 12 mi in a NE direction from Safford Arizona

The surface boundaries of the claim are marked upon the ground as follows:

Beginning at direction feet from the discovery shaft (at which this notice is posted), being in the center of the end line of said claim; thence feet to a corner of said claim; thence feet to a being at the corner of said claim; thence feet to a at the center of the end of this claim; thence feet to a being at the corner of said claim; thence feet to a at the corner of said claim; thence feet to the place of beginning.

Dated and posted on the ground this 16 day of March, 1957

Witness CD Hall For Bear Ck Mining Co Locator(s)
KENECOTT COPPER CORPORATION

STATE OF ARIZONA } No. 1393
COUNTY OF Graham }

Witness my hand and official seal the day and year aforesaid.

I hereby certify that the within instrument was filed, and recorded at request of Bear Creek Mining Co.

H. Lyle Grant County Recorder.
By Ethel Sherman Deputy Recorder.

on 3-18-57 at

Fee \$1.00

Indexed	Photostat Compared	Blotted
---------	--------------------	---------

9:30 A.M. Duckett 46

Page 66

MAP FILED IN 66892

A MC 67762

RECEIVED OFFICE
PHOENIX ARIZONA
APR 3 10 00 AM '57



STATE OF ARIZONA, County of Graham, ss Fee \$ 9.00 No. 2426
 I hereby certify that this instrument was filed and recorded at
 request of PD Corp 6-8-89 12:10 PM
 In Pocket No. 416 Page 964-5 and indexed in NML
 Witness my hand and official seal this 8th day of June 1989.
 SHIRLEY ANGLE
 COUNTY RECORDER BY *Shirley Angle*

ARIZONA
 AMENDED NOTICE OF LOCATION
 (Lode Claim)

67763
 Eji

Notice is hereby given that Phelps Dodge Corporation, whose mailing address is P. O. Box 187, Morenci, AZ 85540, by its undersigned agent, makes this amended location of the Garoga 12A lode mining claim in the Lone Star Mining District, County of Graham, State of Arizona.

The general course of the claim is from North to South, and said claim is located within the NW Quarter of Section 10, and the NE Quarter of Section 9, Township 6 South, Range 27 East, Gila and Salt River Meridian, Arizona.

This Notice is posted upon a location monument on the centerline of the claim, said monument being located approximately 2184.89 feet South and 84.46 feet East from the NW corner of Section 10, Township 6 South, Range 27 East, G&SRM, Arizona. This claim is 1500 feet in length, running 6 feet in a southerly direction and 1494 feet in a northerly direction from said location monument and 600 feet in width (300 feet on either side of the centerline of the claim), forming a claim in the shape of a parallelogram.

Starting at the location monument, thence S13°00'00"E 5.00 feet to the South center end of the claim, thence S79°20'00"W 300.00 feet to the SW corner, thence N13°00'00"W 1495.00 feet, to the NW corner, thence N79°20'00"E 300.00 feet to the North center end, thence N79°20'00"E 297.00 feet to to the NE corner, thence S13°00'00"E 1495.00 feet to the SE corner, thence S79°20'00"W 297.00 feet to the South center end.

The location monument is in Section 10, Township 6 South, Range 27 East, G&SRM, Graham County, Arizona.

The undersigned claims the ground as depicted on the attached map or sketch.

This claim has been monumented in accordance with State and Federal law.

The original location notice and earlier amended location notice(s), if any, are recorded in the Official Records of Graham County, Arizona, and are filed with the Bureau of Land Management Department of Interior, as follows:

Name of Claim	Date	Recorded Doc	Page	BLM Serial Number
Garoga # 12	3/18/1957	46	65	AMC 67763

This amended location is made for the purposes of adjusting the boundaries of said claim and correcting any defects which may exist in the original location or the record thereof, hereby waiving no rights acquired under and by virtue of said original location.

Amended, dated and posted on the ground this 20th day of April, 1989. Time: 11:30 AM.

PHELPS DODGE CORPORATION
 Owner

By Michael R. Pawlowski
 Agent

Chris A. Leschet
 Witness

ENTERED IN COMPUTER
 6-16-89 Eji

Fee Pd
 Eji

RECEIVED
 B.L.M. AZ STATE OFFICE

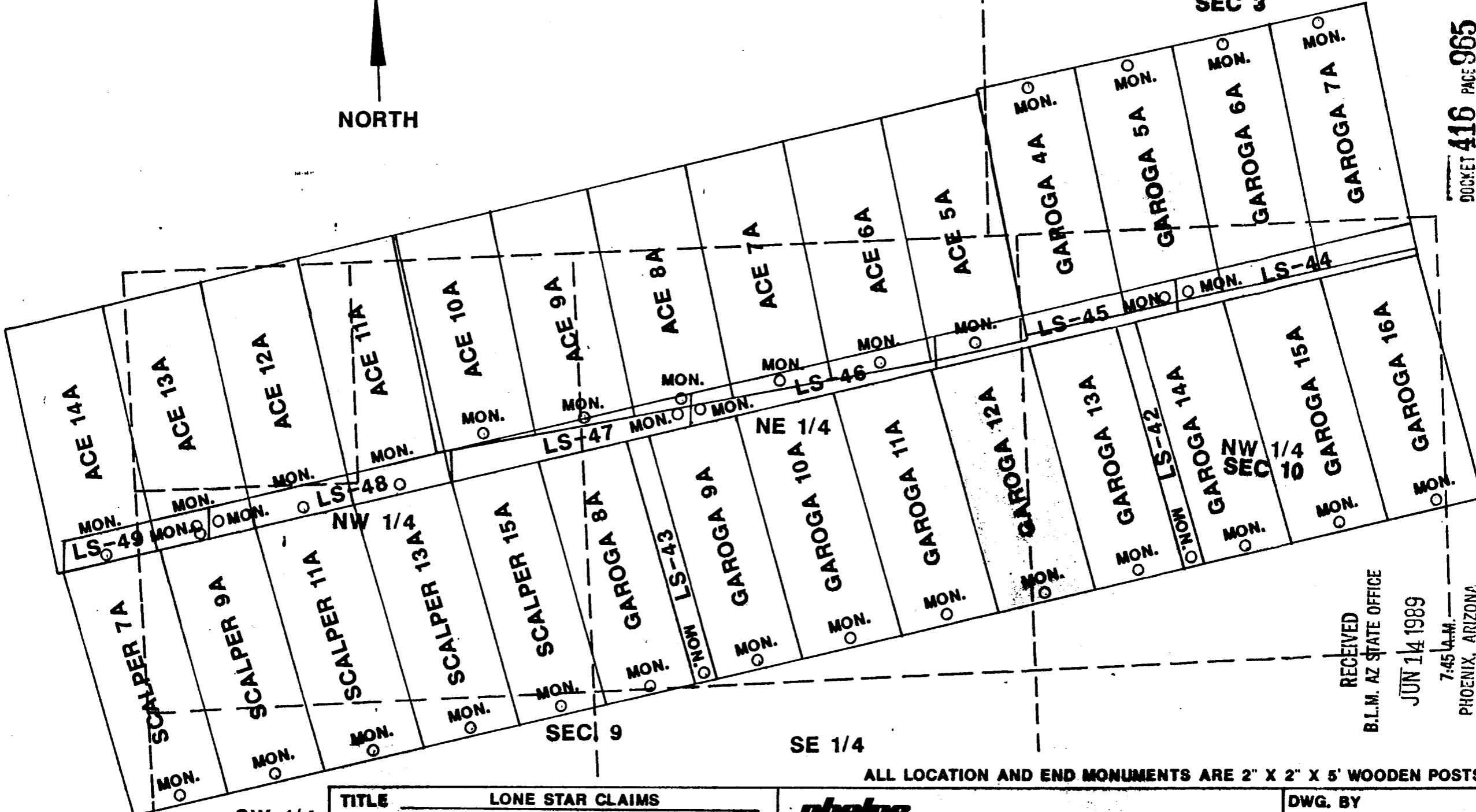
JUN 14 1989

7:45 A.M.
 PHOENIX, ARIZONA

DOCKET 416 PAGE 964



SW 1/4
SEC 3



DOCKET 416 PAGE 965

RECEIVED
B.L.M. AZ STATE OFFICE

JUN 14 1989

7:45 A.M.
PHOENIX, ARIZONA

ALL LOCATION AND END MONUMENTS ARE 2" X 2" X 5' WOODEN POSTS.

SW 1/4

TITLE	LONE STAR CLAIMS
	GAROGA 12A LODGE CLAIM
	T68, R27E GRAHAM COUNTY



DATE _____

DWG. BY	
SCALE	≈ 1" = 625'
NO.	

SUPPLEMENTAL INFORMATION FORM

(B.L.M. ORGANIC ACT)

The name of this claim is GAROGA # 12, which
 is recorded in Docket 46 at page
65 in the office of the Recorder
 of GRAHAM County, Arizona.

The latest amendment of the aforesaid claim is the _____
 _____ claim and recorded in _____
 _____ at page _____.

The current owner is KENNECOTT COPPER CORPORATION, % MINE
 ENGINEERING DEPARTMENT, whose address is Hayden, Arizona.
 85235.

This is a LODE claim which was
 located on MARCH 16 in the year
 of 1957.

This claim is situated in _____ NE $\frac{1}{4}$ - NW $\frac{1}{4}$
 of Section (s) 9 & 10, Township 6S,
 Range 27E, G. & S. R. B. & M.

RECEIVED
 B.L.M. AZ STATE OFFICE
 PHOENIX, ARIZONA
 OCT 3 10 00 AM '79

A MC 67763

Notice of Mining Location
LODE CLAIM

TO ALL WHOM IT MAY CONCERN:

This Mining Claim, the name of which is the Garoga # 12
Mining Claim, situate on land belonging to the United States of America, and in which there are valuable mineral deposits, was entered upon and located for the purpose of exploration and purchase by Charles H. Sherman of the U.S.A.
Wm. J. ... Bear Crk Mining Co.

(Locator must insert either "A Citizen of the United States," or "Who has declared his intention to become a Citizen of the United States.")
the undersigned, on the 16 day of March, 1957

The length of this claim is 1500 feet and 1 claim 1490 feet in a N 10 W direction and 10 feet in a S 10 E direction from the center of the discovery shaft, at which this notice is posted, lengthwise of the claim together with 300 feet in width of the surface grounds, on each side of the center of said claim. The general course of the lode deposit and premises is from the SE to the NW

The claim is situated and located in the Lone Star Mining District, in Graham county, in the State of Arizona, about 12 mi in a NE direction from Safford Ariz.

The surface boundaries of the claim are marked upon the ground as follows:
Beginning at
at a point in a _____ direction _____ feet from the discovery shaft (at which this notice is posted), being in the center of the _____ end line of said claim; thence _____ feet to a _____, being the _____ corner of said claim; thence _____ feet to a _____ being at the _____ corner of said claim; thence _____ feet to a _____ at the center of the _____ end of this claim; thence _____ feet to a _____, being at the _____ corner of said claim; thence _____ feet to a _____ at the _____ corner of said claim; thence _____ feet to the place of beginning.

Dated and posted on the ground this 16 day of March, 1957

Witness Charles H. Sherman Locator(s)
Bear Crk Mining Co.
KENNECOTT COPPER CORPORATION

STATE OF ARIZONA }
COUNTY OF Graham } ss.

No. 1392

Witness my hand and official seal the day and year aforesaid.

I hereby certify that the within instrument was filed and recorded at request of Bear Creek Mining Co.

H. Lyle Grant
County Recorder.

By Ethel Sherman
Deputy Recorder.

on 18 at _____ Fee \$1.00
9:30 A.M. Docket 46

Indexed	Photostat Compared	Blotted
---------	--------------------	---------

A MC 66892
MAP FILED IN

RECEIVED OFFICE
NOV 3 10 00 AM '57
PHOENIX ARIZONA



STATE OF ARIZONA, County of Graham, ss Fee \$ 9.00 No. 2427
 I hereby certify that the within instrument was filed and recorded at
 request of PD Corp 6-8-89 12:10 PM
 in Pocket No. 416 966-7 and indexed in NML
 Witness my hand and official seal this 8th day of June, 1989.
 SHIRLEY ANGLE
 COUNTY RECORDER *Shirley Angle*

ARIZONA
 AMENDED NOTICE OF LOCATION
 (Lode Claim)

Notice is hereby given that Phelps Dodge Corporation, whose mailing address is P. O. Box 187, Morenci, AZ 85540, by its undersigned agent, makes this amended location of the **Garoga 13A** lode mining claim in the Lone Star Mining District, County of Graham, State of Arizona.

*67764
 gj*

The general course of the claim is from North to South, and said claim is located within the NW Quarter of Section 10, Township 6 South, Range 27 East, Gila and Salt River Meridian, Arizona.

This Notice is posted upon a location monument on the centerline of the claim, said monument being located approximately 2074.95 feet South and 668.19 feet East from the NW corner of Section 10, Township 6 South, Range 27 East, G&SRM, Arizona. This claim is 1500 feet in length, running 6 feet in a southerly direction and 1494 feet in a northerly direction from said location monument and 600 feet in width (300 feet on either side of the centerline of the claim), forming a claim in the shape of a parallelogram.

Starting at the location monument, thence S13°00'00"E 5.00 feet to the South center end of the claim, thence S79°20'00"W 297.00 feet to the SW corner, thence N13°00'00"W 1495.00 feet, to the NW corner, thence N79°20'00"E 297.00 feet to the North center end, thence N79°20'00"E 297.00 feet to to the NE corner, thence S13°00'00"E 1495.00 feet to the SE corner, thence S79°20'00"W 297.00 feet to the South center end.

The location monument is in Section 10, Township 6 South, Range 27 East, G&SRM, Graham County, Arizona.

The undersigned claims the ground as depicted on the attached map or sketch.

This claim has been monumented in accordance with State and Federal law.

The original location notice and earlier amended location notice(s), if any, are recorded in the Official Records of Graham County, Arizona, and are filed with the Bureau of Land Management Department of Interior, as follows:

Name of Claim	Date	Recorded Doc	Page	BLM Serial Number
Garoga # 13	3/18/1957	46	64	AMC 67764

This amended location is made for the purposes of adjusting the boundaries of said claim and correcting any defects which may exist in the original location or the record thereof, hereby waiving no rights acquired under and by virtue of said original location.

Amended, dated and posted on the ground this 20th day of April, 1989. Time: 10:40 Am.

PHELPS DODGE CORPORATION
 Owner

By Michael R. Pawlowski
 Agent

Chris A. Leach
 Witness

ENTERED IN COMPUTER
6-16-89 gj

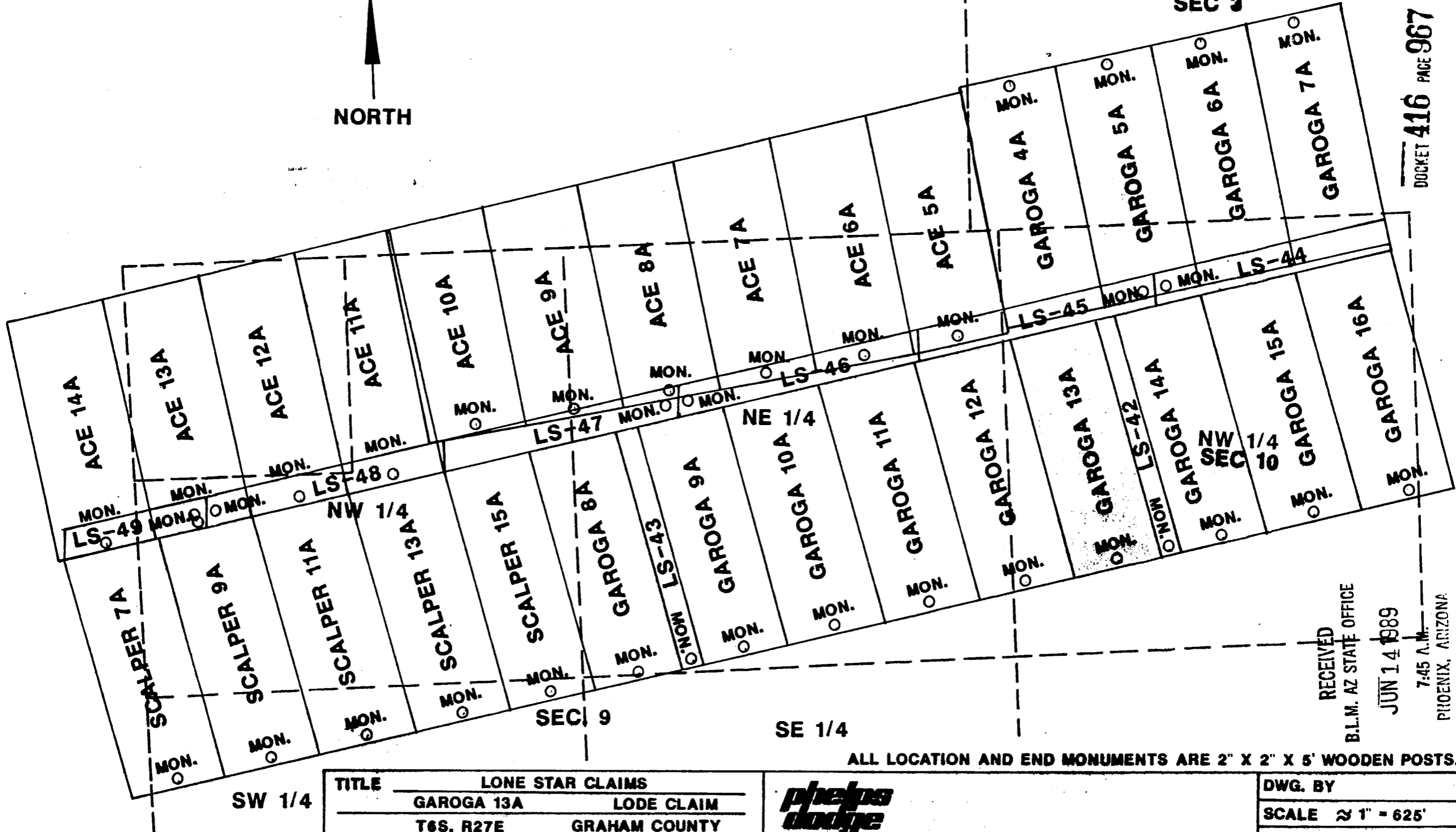
RECEIVED
 B.L.M. AZ STATE OFFICE

JUN 14 1989
 7:45 A.M.
 PHOENIX, ARIZONA

*Fee Pd
 gj*
 DOCKET **416** PAGE **966**



SW 1/4
SEC 9



DOCKET 416 PAGE 967

RECEIVED
B.L.M. AZ STATE OFFICE
JUN 14 1989
7:45 A.M.
PHOENIX, ARIZONA

ALL LOCATION AND END MONUMENTS ARE 2" X 2" X 5' WOODEN POSTS.

TITLE	LONE STAR CLAIMS
	GAROGA 13A LODE CLAIM
	T6S, R27E GRAHAM COUNTY



DATE _____

DWG. BY	
SCALE	≈ 1" = 625'
NO.	

SUPPLEMENTAL INFORMATION FORM

(B.L.M. ORGANIC ACT)

The name of this claim is GAROGA # 13, which
is recorded in Docket 46 at page
64 in the office of the Recorder
of GRAHAM County, Arizona.

The latest amendment of the aforesaid claim is the _____
claim and recorded in _____
at page _____.

The current owner is KENNECOTT COPPER CORPORATION, % MINE
ENGINEERING DEPARTMENT, whose address is Hayden, Arizona.
85235.

This is a LODE claim which was
located on MARCH 16 in the year
of 1957.

This claim is situated in NW $\frac{1}{4}$
of Section (s) 10, Township 6S,
Range 27E, G. & S. R. B. & M.

RECEIVED
B.L.M. AZ STATE OFFICE
OCT 3 10 00 AM '79
PHOENIX, ARIZONA

A MC 67764

Notice of Mining Location LODE CLAIM

TO ALL WHOM IT MAY CONCERN:

This Mining Claim, the name of which is the Garoga # 13
Mining Claim, situate on land belonging to the United States of America, and in which there are valuable mineral deposits, was entered upon and located for the purpose of exploration and purchase by Edith A. Citizen of the U.S.
Bear Crk Mining Co.
(Locator must insert either "A Citizen of the United States," or "Who has declared his intention to become a Citizen of the United States.")
the undersigned, on the 16 day of March, 1957

The length of this claim is 150.0 feet and 1 claim 1490 feet in a N10W direction and 10 feet in a S10E direction from the center of the discovery shaft, at which this notice is posted, lengthwise of the claim together with 300 feet in width of the surface grounds, on each side of the center of said claim. The general course of the lode deposit and premises is from the SE to the NW

The claim is situated and located in the Lone Star Mining District, in Graham county, in the State of Arizona, about 12 Mi. in a NE direction from Safford Ariz.

The surface boundaries of the claim are marked upon the ground as follows:
Beginning at.....
at a point in a.....direction.....feet from
the discovery shaft (at which this notice is posted), being in the center of the.....
end line of said claim; thence.....feet to a.....
....., being the.....corner of said claim;
thence.....feet to a.....being at the
.....corner of said claim; thence.....feet
to a.....at the center of the.....end of this claim;
thence.....feet to a....., being at the
.....corner of said claim; thence.....feet
to a.....at the.....corner of said claim;
thence.....feet to the place of beginning.

Dated and posted on the ground this 16 day of March, 1957

Witness Edith
Bear Crk Mining Co.
Locator(s)

KENNECOTT COPPER CORPORATION

STATE OF ARIZONA
COUNTY OF Graham } ss.

No. 1391

Witness my hand and official seal
the day and year aforesaid.

I hereby certify that the within instrument was filed and recorded at request of Bear Creek Mining Co.

H. Lyle Grant
County Recorder.

By Edith Sherman
Deputy Recorder.

on 9-18-57 at
9:30 A.M. Docket 46

Fee \$1.00

Indexed	Photostat Compared	Blotted

Page 64

A MC 66892
MAP FILED IN

RECEIVED
STATE OFFICE
KENNECOTT COPPER CORPORATION
PHOENIX, ARIZONA
OCT 3 10 00 AM '57



STATE OF ARIZONA, County of Graham, ss Fee \$ 9.00 No. 2428
 I hereby certify that the within instrument was filed and recorded at
 request of PD Corp 6-8-89 12:10 PM
 in Docket No. 416 Page 968-9 and indexed in NML
 Witness my hand and official seal this day and year aforesaid.
 SHIRLEY ANGLE
 COUNTY RECORDER *Shirley Angle*

ARIZONA
 AMENDED NOTICE OF LOCATION
 (Lode Claim)

Notice is hereby given that Phelps Dodge Corporation, whose mailing address is P. O. Box 187, Morenci, AZ 85540, by its undersigned agent, makes this amended location of the **Garoga 14A** lode mining claim in the Lone Star Mining District, County of Graham, State of Arizona.

67765
 eji

The general course of the claim is from North to South, and said claim is located within the NW Quarter of Section 10, Township 6 South, Range 27 East, Gila and Salt River Meridian, Arizona.

This Notice is posted upon a location monument on the centerline of the claim, said monument being located approximately 1962.41 feet South and 1265.69 feet East from the NW corner of Section 10, Township 6 South, Range 27 East, G&SRM, Arizona. This claim is 1500 feet in length, running 6 feet in a southerly direction and 1494 feet in a northerly direction from said location monument and 600 feet in width (300 feet on either side of the centerline of the claim), forming a claim in the shape of a parallelogram.

Starting at the location monument, thence S13°00'00"E 5.00 feet to the South center end of the claim, thence S79°20'00"W 297.00 feet to the SW corner, thence N13°00'00"W 1495.00 feet, to the NW corner, thence N79°20'00"E 297.00 feet to the North center end, thence N79°20'00"E 297.00 feet to to the NE corner, thence S13°00'00"E 1495.00 feet to the SE corner, thence S79°20'00"W 297.00 feet to the South center end.

The location monument is in Section 10, Township 6 South, Range 27 East, G&SRM, Graham County, Arizona.

The undersigned claims the ground as depicted on the attached map or sketch.

This claim has been monumented in accordance with State and Federal law.

The original location notice and earlier amended location notice(s), if any, are recorded in the Official Records of Graham County, Arizona, and are filed with the Bureau of Land Management Department of Interior, as follows:

Name of Claim	Date	Recorded Doc	Page	BLM Serial Number
Garoga # 14	3/18/1957	46	63	AMC 67765

This amended location is made for the purposes of adjusting the boundaries of said claim and correcting any defects which may exist in the original location or the record thereof, hereby waiving no rights acquired under and by virtue of said original location.

Amended, dated and posted on the ground this 20th day of April, 1989. Time: 10:50 AM.

PHELPS DODGE CORPORATION
 Owner

By Michael R. Pawlowski
 Agent

Chris A. Leachet
 Witness

RECEIVED
 B.L.M. AZ STATE OFFICE

JUN 14 1989
 7:45 A.M.
 PHOENIX, ARIZONA

DOCKET **416** PAGE **968**

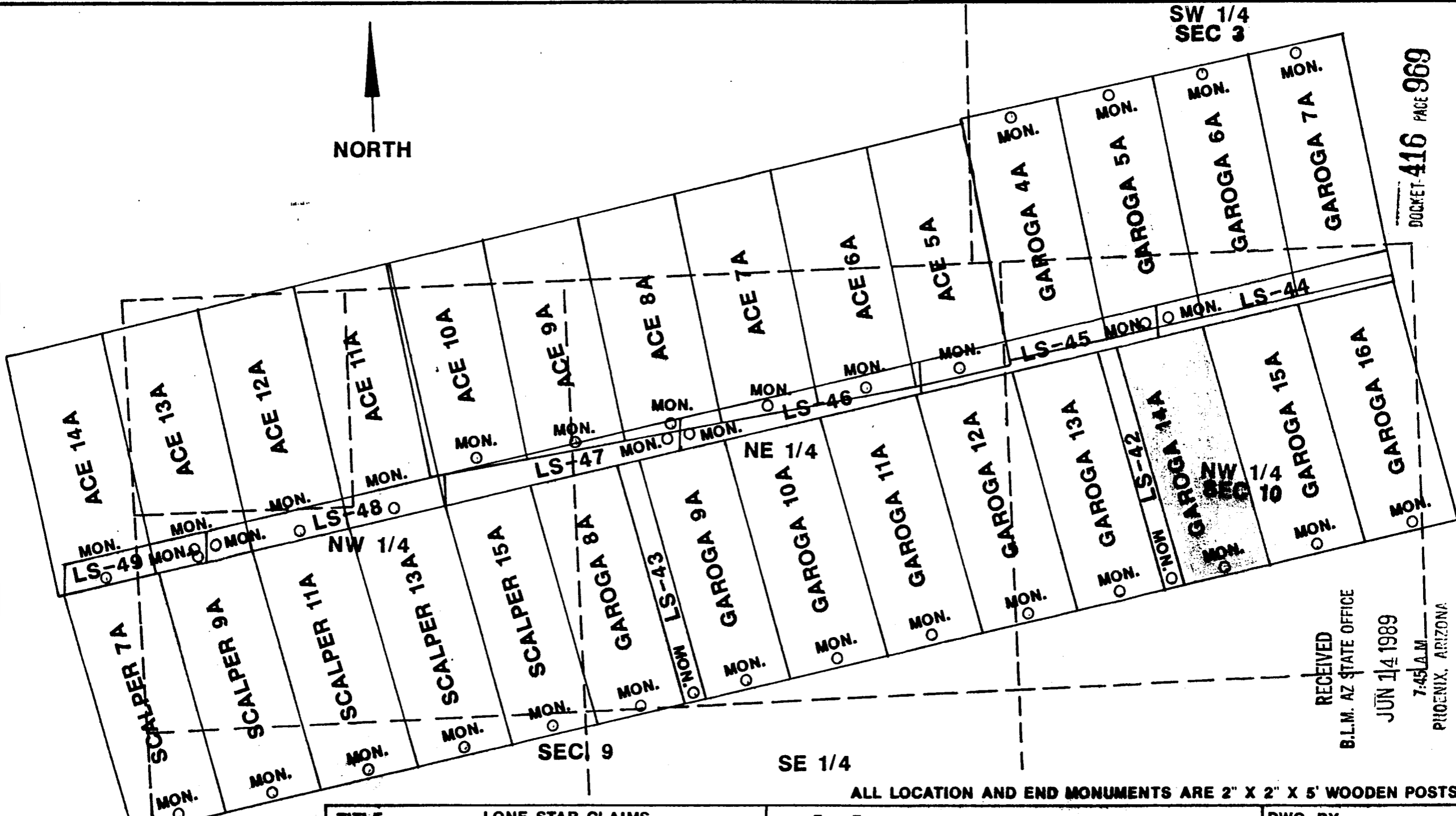
ENTERED IN COMPUTER
 6-16-89 eji

Fee Pd eji

SW 1/4
SEC 3



DOCKET-416 PAGE 969



RECEIVED
B.L.M. AZ STATE OFFICE
JUN 14 1989
7:45 A.M.
PHOENIX, ARIZONA

ALL LOCATION AND END MONUMENTS ARE 2" X 2" X 5' WOODEN POSTS.

TITLE	LONE STAR CLAIMS
	GAROGA 14A LODGE CLAIM
	T6S, R27E GRAHAM COUNTY

**phelps
dodge**
MORENCI INC.

DATE _____

DWG. BY	
SCALE	≈ 1" = 625'
NO.	

SW 1/4

SEC 9

SE 1/4

NW 1/4
SEC 10

SUPPLEMENTAL INFORMATION FORM

(B.L.M. ORGANIC ACT)

The name of this claim is GAROGA # 14, which
is recorded in docket 46 at page
63 in the office of the Recorder
of GRAHAM County, Arizona.

The latest amendment of the aforesaid claim is the _____
claim and recorded in _____
at page _____.

The current owner is KENNECOTT COPPER CORPORATION, % MINE
ENGINEERING DEPARTMENT, whose address is Hayden, Arizona
85235.

This is a LODE claim which was
located on MARCH 16 in the year
of 1957.

This claim is situated in NW¹/₄
of Section (s) 10, Township 6S,
Range 27E, G. & S. R. B. & M.

RECEIVED
STATE OFFICE
B.L.M. AZ
OCT 3 10 00 AM '79
PHOENIX, ARIZONA

A MC 67765

Notice of Mining Location

LODE CLAIM

TO ALL WHOM IT MAY CONCERN:

This Mining Claim, the name of which is the Garoga #14 Mining Claim, situate on land belonging to the United States of America, and in which there are valuable mineral deposits, was entered upon and located for the purpose of exploration and purchase by

C.D. Hall A citizen of the USA
Agent for Bear Crk Mining Co.
(Locator must insert either "A Citizen of the United States," or "Who has declared his intention to become a Citizen of the United States.")

the undersigned, on the 16 day of March, 1957

The length of this claim is 1500 feet and 1 claim 1490 feet in a N 10 W direction and 10 feet in a S 10 E direction from the center of the discovery shaft, at which this notice is posted, lengthwise of the claim together with 300 feet in width of the surface grounds, on each side of the center of said claim. The general course of the lode deposit and premises is from the SE to the NW

The claim is situated and located in the Lone Star Mining District, in Graham county, in the State of Arizona, about 12 mi in a NE direction from Safford Ariz

The surface boundaries of the claim are marked upon the ground as follows:

Beginning at
at a point in a direction feet from the discovery shaft (at which this notice is posted), being in the center of the end line of said claim; thence feet to a corner of said claim; thence feet to a being at the corner of said claim; thence feet to a end of this claim; thence feet to a being at the corner of said claim; thence feet to a corner of said claim; thence feet to the place of beginning.

Dated and posted on the ground this 16 day of March, 1957

Witness C.D. Hall for Bear Crk Mining Co. Locator(s)
KENNECOTT COPPER CORPORATION

STATE OF ARIZONA }
COUNTY OF Graham } ss. **No. 1390**
I hereby certify that the within instrument was filed and recorded at request of Bear Crk Mining Co.

Witness my hand and official seal the day and year aforesaid.

H. Lyle Grant
County Recorder.

By Ethel Sherman
Deputy Recorder.

on at
9:30 AM 16

Fee \$1.00

Indexed	Photostat Compared	Blotted
---------	--------------------	---------

A MC 66892
MAP FILED IN

NOTICE RECEIVED
PHOENIX ARIZONA
OCT 3 10:00 AM '79



STATE OF ARIZONA, County of Graham, ss Fee \$ 9.00 No. 2429
 I hereby certify that the within instrument was filed and recorded at
 request of PD Corp 6-8-89 12:10 PM
 No. 416 970-1 and indexed in NML
 Witness my hand and official seal this day and year aforesaid.
 SHIRLEY ANGLE
 COUNTY RECORDER BY Shirley Angle

ARIZONA
 AMENDED NOTICE OF LOCATION
 (Lode Claim)

67766
 ep

Notice is hereby given that Phelps Dodge Corporation, whose mailing address is P. O. Box 187, Morenci, AZ 85540, by its undersigned agent, makes this amended location of the Garoga 15A lode mining claim in the Lone Star Mining District, County of Graham, State of Arizona.

The general course of the claim is from North to South, and said claim is located within the NW Quarter of Section 10, Township 6 South, Range 27 East, Gila and Salt River Meridian, Arizona.

This Notice is posted upon a location monument on the centerline of the claim, said monument being located approximately 1852.46 feet South and 1849.42 feet East from the NW corner of Section 10, Township 6 South, Range 27 East, G&SRM, Arizona. This claim is 1500 feet in length, running 6 feet in a southerly direction and 1494 feet in a northerly direction from said location monument and 600 feet in width (300 feet on either side of the centerline of the claim), forming a claim in the shape of a parallelogram.

Starting at the location monument, thence S13°00'00"E 5.00 feet to the South center end of the claim, thence S79°20'00"W 297.00 feet to the SW corner, thence N13°00'00"W 1495.00 feet, to the NW corner, thence N79°20'00"E 297.00 feet to the North center end, thence N79°20'00"E 297.00 feet to to the NE corner, thence S13°00'00"E 1495.00 feet to the SE corner, thence S79°20'00"W 297.00 feet to the South center end.

The location monument is in Section 10, Township 6 South, Range 27 East, G&SRM, Graham County, Arizona.

The undersigned claims the ground as depicted on the attached map or sketch.

This claim has been monumented in accordance with State and Federal law.

The original location notice and earlier amended location notice(s), if any, are recorded in the Official Records of Graham County, Arizona, and are filed with the Bureau of Land Management Department of Interior, as follows:

Name of Claim	Date	Recorded Doc	Page	BLM Serial Number
Garoga # 15	3/18/1957	46	62	AMC 67766

This amended location is made for the purposes of adjusting the boundaries of said claim and correcting any defects which may exist in the original location or the record thereof, hereby waiving no rights acquired under and by virtue of said original location.

Amended, dated and posted on the ground this 20th day of April, 1989. Time: 11:00 AM.

PHELPS DODGE CORPORATION
 Owner

By Michael R. Pawlowski
 Agent

Chris A. Leach
 Witness

Fee Pd
 ep

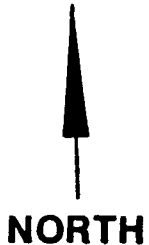
RECEIVED
 B.L.M. AZ STATE OFFICE

JUN 14 1989

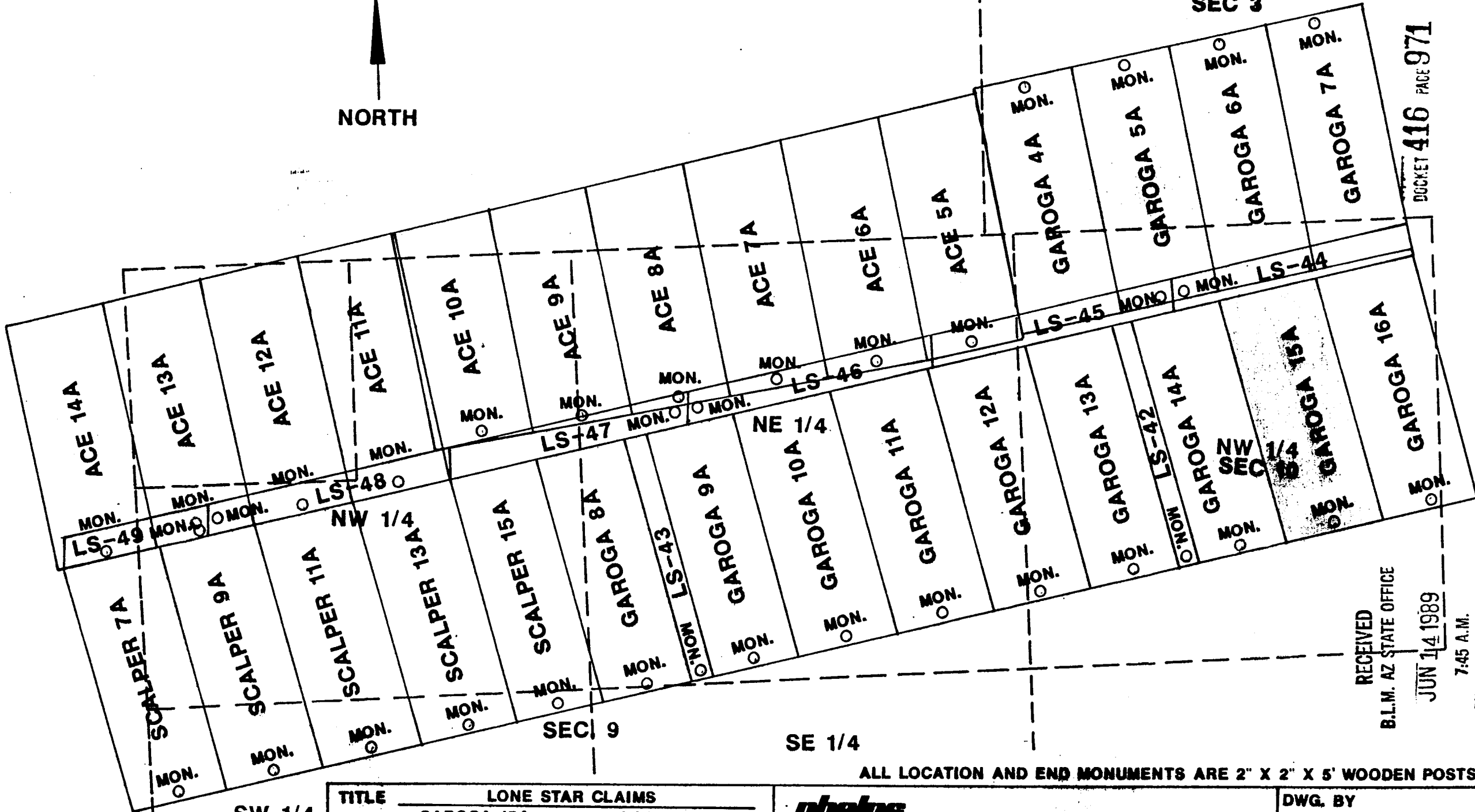
7:45 A.M.
 PHOENIX, ARIZONA

DOCKET 416 PAGE 970

ENTERED IN COMPUTER
 6-16-89
 ep



SW 1/4
SEC 3



DOCKET 416 PAGE 971

RECEIVED
B.L.M. AZ STATE OFFICE

JUN 14 1989

7:45 A.M.
PHOENIX ARIZONA

ALL LOCATION AND END MONUMENTS ARE 2" X 2" X 5' WOODEN POSTS.

SW 1/4

TITLE	LONE STAR CLAIMS
	GAROGA 15A LODGE CLAIM
	T6S, R27E GRAHAM COUNTY



DATE _____

DWG. BY	
SCALE	≈ 1" = 625'
NO.	

SUPPLEMENTAL INFORMATION FORM

(B.L.M. ORGANIC ACT)

The name of this claim is GAROGA # 15, which
 is recorded in Docket 46 at page
62 in the office of the Recorder
 of GRAHAM County, Arizona.

The latest amendment of the aforesaid claim is the _____
 _____ claim and recorded in _____
 _____ at page _____.

The current owner is KENNECOTT COPPER CORPORATION, % MINE
 ENGINEERING DEPARTMENT, whose address is Hayden, Arizona.
 85235.

This is a LODE claim which was
 located on MARCH 16 in the year
 of 1957.

This claim is situated in NW $\frac{1}{4}$
 of Section (s) 10, Township 6S,
 Range 27E, G. & S. R. B. & M.

RECEIVED OFFICE
 B.L.M. AZ STATE
 OCT 3 10 00 AM '79
 PHOENIX, ARIZONA

Notice of Mining Location LODE CLAIM

TO ALL WHOM IT MAY CONCERN:

This Mining Claim, the name of which is the Garoga # 15
Mining Claim, situate on land belonging to the United States of America, and in which there are valuable mineral deposits, was entered upon and located for the purpose of exploration and purchase by D. H. Grant, a Citizen of the U.S.
Agent for Bear Crk. Mining Co.
(Locator must insert either "A Citizen of the United States," or "Who has declared his intention to become a Citizen of the United States.")
the undersigned, on the 16 day of March, 1957

The length of this claim is 1500 feet and 1 claim 1490 feet in a N 10 W direction and 10 feet in a S 10 W direction from the center of the discovery shaft, at which this notice is posted, lengthwise of the claim together with 300 feet in width of the surface grounds, on each side of the center of said claim. The general course of the lode deposit and premises is from the SE to the NW

The claim is situated and located in the Lone Star Mining District, in Graham county, in the State of Arizona, about 12 Mi. in a NE direction from Safford Ariz.

The surface boundaries of the claim are marked upon the ground as follows:
Beginning at

at a point in a _____ direction _____ feet from
the discovery shaft (at which this notice is posted), being in the center of the _____
end line of said claim; thence _____ feet to a _____
_____ being the _____ corner of said claim
thence _____ feet to a _____ being at the _____
_____ corner of said claim; thence _____ feet
to a _____ at the center of the _____ end of this claim;
thence _____ feet to a _____ being at the _____
_____ corner of said claim; thence _____ feet
to a _____ at the _____ corner of said claim;
thence _____ feet to the place of beginning.

Dated and posted on the ground this 16 day of March, 1957

Witness _____
D. H. Grant Locator (s)
Bear Crk. Mining Co.

KENNECOTT COPPER CORPORATION

STATE OF ARIZONA
COUNTY OF Graham ss.

Fee No. 1369

Witness my hand and official seal
the day and year aforesaid.

H. Lyle Grant
County Recorder.

I hereby certify that the within instrument was filed and recorded at
request of Bear Creek Mining Co.
3-18-57 9:30 A.M.

By Ethel Sherman
Recorder.

on _____ at _____
M, Docket 46

Fee \$1.00

Indexed	Photostat Compared	Blotted
---------	-----------------------	---------

Page 62

A MC 66892
MAP FILED IN

KENNECOTT COPPER CORPORATION
RECEIVED
PHOENIX, ARIZONA
OFFICE

A MC 67766



9.00 2430

STATE OF ARIZONA, County of Graham, ss Fee \$ _____ No. _____
I hereby certify that the within instrument was filed and recorded at
request of PD Corp 6-8-89 12:10 PM
In Docket No. 416 Page 972-3 and indexed in NML
Witness my hand and official seal this _____ day of _____, 1989.
SHIRLEY ANGLE
COUNTY RECORDER BY Shirley Angle

ARIZONA
AMENDED NOTICE OF LOCATION
(Lode Claim)

67767
Lji

Notice is hereby given that Phelps Dodge Corporation, whose mailing address is P. O. Box 187, Morenci, AZ 85540, by its undersigned agent, makes this amended location of the Garoga 16A lode mining claim in the Lone Star Mining District, County of Graham, State of Arizona.

The general course of the claim is from North to South, and said claim is located within the NW & NE Quarter of Section 10, Township 6 South, Range 27 East, Gila and Salt River Meridian, Arizona.

This Notice is posted upon a location monument on the centerline of the claim, said monument being located approximately 1742.52 feet South and 2433.16 feet East from the NW corner of Section 10, Township 6 South, Range 27 East, G&SRM, Arizona. This claim is 1500 feet in length, running 6 feet in a southerly direction and 1494 feet in a northerly direction from said location monument and 600 feet in width (300 feet on either side of the centerline of the claim), forming a claim in the shape of a parallelogram.

Starting at the location monument, thence S13°00'00"E 5.00 feet to the South center end of the claim, thence S79°20'00"W 297.00 feet to the SW corner, thence N13°00'00"W 1495.00 feet, to the NW corner, thence N79°20'00"E 297.00 feet to the North center end, thence N79°20'00"E 297.00 feet to to the NE corner, thence S13°00'00"E 1495.00 feet to the SE corner, thence S79°20'00"W 297.00 feet to the South center end.

The location monument is in Section 10, Township 6 South, Range 27 East, G&SRM, Graham County, Arizona.

The undersigned claims the ground as depicted on the attached map or sketch.

This claim has been monumented in accordance with State and Federal law.

The original location notice and earlier amended location notice(s), if any, are recorded in the Official Records of Graham County, Arizona, and are filed with the Bureau of Land Management Department of Interior, as follows:

Name of Claim	Date	Recorded Doc	Page	BLM Serial Number
Garoga # 16	3/18/1957	46	61	AMC 67767

This amended location is made for the purposes of adjusting the boundaries of said claim and correcting any defects which may exist in the original location or the record thereof, hereby waiving no rights acquired under and by virtue of said original location.

Amended, dated and posted on the ground this 20th day of April, 1989. Time: 11:05 AM.

PHELPS DODGE CORPORATION
Owner

By Michael R. Paulowski
Agent

Chris A. Leachut
Witness

RECEIVED
B.L.M. AZ STATE OFFICE

JUN 14 1989
7:45 A.M.
PHOENIX, ARIZONA

ENTERED IN COMPUTER
6-16-89 Lji

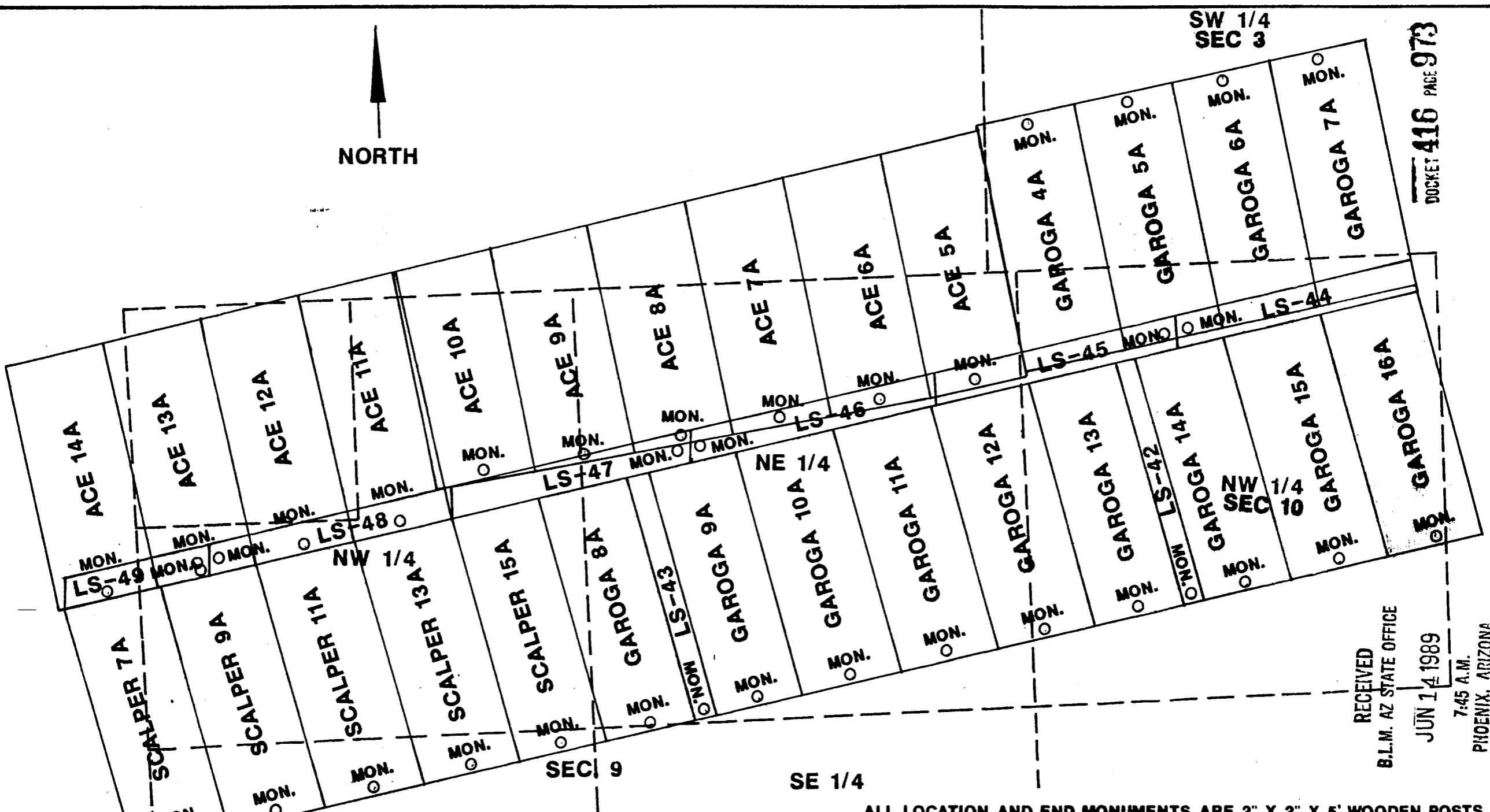
Fee Pd
Lji

DOCKET 416 PAGE 972



SW 1/4
SEC 3

DOCKET 416 PAGE 973



SW 1/4

SE 1/4

ALL LOCATION AND END MONUMENTS ARE 2" X 2" X 5' WOODEN POSTS.

TITLE	LONE STAR CLAIMS
	GAROGA 16A LODE CLAIM
	T6S, R27E GRAHAM COUNTY



DATE _____

DWG. BY	
SCALE	≈ 1" = 625'
NO.	

RECEIVED
B.L.M. AZ STATE OFFICE

JUN 14 1989

7:45 A.M.
PHOENIX, ARIZONA

SUPPLEMENTAL INFORMATION FORM

(B.L.M. ORGANIC ACT)

The name of this claim is GAROGA # 16, which is recorded in docket 46 at page 61 in the office of the Recorder of GRAHAM County, Arizona.

The latest amendment of the aforesaid claim is the _____ claim and recorded in _____ at page _____.

The current owner is KENNECOTT COPPER CORPORATION, % MINE ENGINEERING DEPARTMENT, whose address is Hayden, Arizona 85235.

This is a LODE claim which was located on March 16 in the year of 1957.

This claim is situated in NW¹/₄, NE¹/₄ of Section (s) 10, Township 6S, Range 27E, G. & S. R. B. & M.

RECEIVED OFFICE
B.L.M. AZ STATE OFFICE
OCT 3 10 00 AM '79
PHOENIX, ARIZONA

Indexed	Paged	Blinded

Notice of Mining Location

LODE CLAIM

TO ALL WHOM IT MAY CONCERN:

This Mining Claim, the name of which is the Garoga # 16
 Mining Claim, situate on lands belonging to the United States of America, and in which there
 are valuable mineral deposits, was entered upon and located for the purpose of exploration
 and purchase by Robert A. McCully a citizen of the
United States
For Bear Creek Mining Co.
(Locator must insert either "a citizen of the United States" or "who has declared his intention of becoming a citizen of the United States.")

the undersigned, on the 16 day of March, 1957
 The length of this claim is 1500 feet,
 and I claim 10 feet,
 in a S 10° E direction and 1490
feet in a N 10° W direction from
 the center of the discovery shaft, at which this notice is posted, lengthwise of the claim, to-
 gether with 300 feet in width of the surface grounds, on each side of
 the center of said claim. The general course of the lode deposit and premises is from the
SE to the NW

The claim is situated and located in the Lone Star Mining District, in
Cochise County, in the State of Arizona, about 12 mi
 in a NE direction from Safford

The surface boundaries of the claim are marked upon the ground as follows: Beginning
 at _____

 at a point in a _____ direction _____ feet from
 the discovery shaft (at which this notice is posted), being in the center of the _____
 _____ end line of said claim; thence _____ feet to a _____
 _____, being the _____ corner of said claim; thence
 _____ feet to a _____, being at the
 _____ corner of said claim; thence _____ feet
 to a _____ at the center of the _____ end of said claim;
 thence _____ feet to a _____ being at the
 _____ corner of said claim; thence _____ feet
 to a _____ at the _____ corner of said claim;
 thence _____ feet to the place of beginning.

Dated and posted on the grounds this 16 day of March, 1957
Robert A. McCully

KENNECOTT COPPER CORPORATION

A MC 66892
MAP FILED IN

A MC 67767

RECEIVED
B. I. M. AZ STATE OFFICE
OCT 9 10 59 AM '79
KENNECOTT COPPER CORPORATION
PHOENIX, ARIZONA

SUPPLEMENTAL INFORMATION FORM

(B.L.M. ORGANIC ACT)

The name of this claim is GAROGA # 17, which
 is recorded in Docket 46 at page
60 in the office of the Recorder
 of GRAHAM County, Arizona.

The latest amendment of the aforesaid claim is the _____
 _____ claim and recorded in _____
 _____ at page _____.

The current owner is KENNECOTT COPPER CORPORATION, % MINE
 ENGINEERING DEPARTMENT, whose address is Hayden, Arizona
 85235.

This is a LODE claim which was
 located on MARCH 16 in the year
 of 1957.

This claim is situated in NE¹/₄ ; SE¹/₄
 of Section (s) 9, Township 6S,
 Range 27E, G. & S. R. B. & M.

RECEIVED OFFICE
 B.L.M. AZ STATE
 OCT 3 10 00 AM '79
 PHOENIX, ARIZONA

STATE OF ARIZONA

COUNTY OF GRAHAM

Witness my hand and Official Seal

I hereby certify that the within instrument was filed for record in County, State of Arizona

H. Lyle Grant, County Recorder

No. 1501

Book D-46

Page 60

Date: 3-16-57 9:30 A.M.
Request of:

Indexed	Filed	Noted

By *Ethel Sherman* Deputy **Bear Creek Mining Co.**
Fee: \$1.00

Notice of Mining Location

LODE CLAIM

TO ALL WHOM IT MAY CONCERN:

This Mining Claim, the name of which is the *Garoga #17* Mining Claim, situate on lands belonging to the United States of America, and in which there are valuable mineral deposits, was entered upon and located for the purpose of exploration

and purchase by *D. L. E. Huchman* on citizens of *the United States*

(Locator must insert either "a citizen of the United States" or "who has declared his intention of becoming a citizen of the United States.")

the undersigned, on the *16* day of *March*, 19*57*

The length of this claim is *1500* feet,

and *10* claim *10* feet,

in a *N 10 W* direction and *1480*

feet in a *S 10 E* direction from the center of the discovery shaft, at which this notice is posted, lengthwise of the claim, to

gether with *300* feet in width of the surface grounds, on each side of the center of said claim. The general course of the lode deposit and premises is from the

NW to the *SE*

The claim is situated and located in the *Lone Star* Mining District, in

Pinal County, in the State of Arizona, about *12 miles*

in a *NE* direction from *Safford*

Arizona

The surface boundaries of the claim are marked upon the ground as follows: Beginning

at

at a point in a direction feet from

the discovery shaft (at which this notice is posted), being in the center of the

end line of said claim; thence feet to a

, being the corner of said claim; thence

feet to a, being at the

corner of said claim; thence feet

to a at the center of the end of said claim;

thence feet to a being at the

corner of said claim; thence feet

to a at the corner of said claim;

thence feet to the place of beginning.

Dated and posted on the grounds this *16* day of *March*, 19*57*.

Daniel L. E. Huchman
agent for *Bear Creek Mining Co.*

KENNECOTT COPPER CORPORATION

A MC 66892
MAP FILED IN

A MC 67768

RECEIVED
B.L.M. AZ STATE OFFICE
OCT 3 10 00 AM '79
KENNECOTT COPPER CORPORATION
PHOENIX, ARIZONA

SUPPLEMENTAL INFORMATION FORM

(B.L.M. ORGANIC ACT)

The name of this claim is GAROGA # 18, which is recorded in Docket 46 at page 59 in the office of the Recorder of GRAHAM County, Arizona.

The latest amendment of the aforesaid claim is the _____ claim and recorded in _____ at page _____.

The current owner is KENNECOTT COPPER CORPORATION, % MINE ENGINEERING DEPARTMENT, whose address is Hayden, Arizona 85235.

This is a LODE claim which was located on MARCH 16 in the year of 1957.

This claim is situated in NE¹/₄, SE¹/₄ of Section (s) 9, Township 6S, Range 27E, G. & S. R. B. & M.

RECEIVED
BLM. AZ STATE OFFICE
OCT 3 10 00 AM '79
PHOENIX, ARIZONA

STATE OF ARIZONA, I hereby certify that the within instrument was filed for record in County of Coconino State of Arizona

No. 1306 Book D-46 Page 59

Witness my hand and Official Seal

N. Lyle Grant
Coconino County Recorder

Date: 3-10-57 9:30 A.M.
Request of:

Indexed	Filed	Blotted

By Lehel Sherman
Deputy

Bear Creek Mining Co.
Fee: \$1.00

Notice of Mining Location

LODE CLAIM

TO ALL WHOM IT MAY CONCERN:

This Mining Claim, the name of which is the Yasoga #18 Mining Claim, situate on lands belonging to the United States of America, and in which there are valuable mineral deposits, was entered upon and located for the purpose of exploration and purchase by D. F. E. Huchins a citizen of the United States

(Locator must insert either "a citizen of the United States" or "who has declared his intention of becoming a citizen of the United States.")

the undersigned, on the 16 day of March, 1957

The length of this claim is 15.00 feet,

and 2 claim 10 feet,

in a N. 10 W direction and 149.0

feet in a S. 10 E direction from

the center of the discovery shaft, at which this notice is posted, lengthwise of the claim, to-

gether with 30.0 feet in width of the surface grounds, on each side of

the center of said claim. The general course of the lode deposit and premises is from the

NW to the SE

The claim is situated and located in the Lone Star Mining District, in

Yavapai County, in the State of Arizona, about 12 miles

in a NE direction from Safford,

Arizona

The surface boundaries of the claim are marked upon the ground as follows: Beginning

at.....

.....

at a point in a.....direction.....feet from

the discovery shaft (at which this notice is posted), being in the center of the.....

.....end line of said claim; thence.....feet to a.....

....., being the.....corner of said claim; thence

.....feet to a....., being at the

.....corner of said claim; thence.....feet

to a.....at the center of the.....end of said claim;

thence.....feet to a.....being at the

.....corner of said claim; thence.....feet

to a.....at the.....corner of said claim;

thence.....feet to the place of beginning.

Dated and posted on the grounds this 16 day of March, 1957

KENNECOTT COPPER CORPORATION

David F. E. Huchins
agent for Bear Creek Mining Co.

A MC 66892

MAP FILED IN

A MC 67769

RECEIVED
B.L.M. AZ STATE OFFICE
KENNECOTT COPPER CORPORATION
OCT 3 10 00 AM '79
PHOENIX, ARIZONA

SUPPLEMENTAL INFORMATION FORM

(B.L.M. ORGANIC ACT)

The name of this claim is GAROGA # 19, which
is recorded in Docket 46 at page
58 in the office of the Recorder
of GRAHAM County, Arizona.

The latest amendment of the aforesaid claim is the _____
claim and recorded in _____
at page _____.

The current owner is KENNECOTT COPPER CORPORATION, % MINE
ENGINEERING DEPARTMENT, whose address is Hayden, Arizona
85235.

This is a LODE claim which was
located on MARCH 16 in the year
of 1957.

This claim is situated in NE¹/₄, SE¹/₄
of Section (s) 9, Township 6S,
Range 27E, G. & S. R. B. & M.

RECEIVED
B.L.M. AZ STATE OFFICE
OCT 3 10 00 AM '79
PHOENIX, ARIZONA

STATE OF ARIZONA
COUNTY OF Cochise

I hereby certify that the within instrument was filed for record in Cochise County, State of Arizona

No. 5

Book D-46

Page 58

Witness my hand and Official Seal.

H. Lyle Grant,

Cochise County Recorder

Date: 3-18-57 9:30 A.M.

Request of:

By Edel Sherman Bear Creek Mining Co.
Deputy Fee: \$1.00

Indexed	Paged	Blotted

Notice of Mining Location

LODE CLAIM

TO ALL WHOM IT MAY CONCERN:

This Mining Claim, the name of which is the Garoga #19 Mining Claim, situate on lands belonging to the United States of America, and in which there are valuable mineral deposits, was entered upon and located for the purpose of exploration and purchase by D. L. E. Mackin a citizen of the United States

(Locator must insert either "a citizen of the United States" or "who has declared his intention of becoming a citizen of the United States.")

the undersigned, on the 16 day of March, 1957

The length of this claim is 1500 feet, and 1 claim 10 feet,

in a N 10 W direction and 1490 feet in a S 10 E direction from

the center of the discovery shaft, at which this notice is posted, lengthwise of the claim, together with 300 feet in width of the surface grounds, on each side of the center of said claim. The general course of the lode deposit and premises is from the

NW to the SE

The claim is situated and located in the Lone Star Mining District, in Graham County, in the State of Arizona, about 12 miles

in a NE direction from Safford, Arizona

The surface boundaries of the claim are marked upon the ground as follows: Beginning at

at a point in a direction feet from the discovery shaft (at which this notice is posted), being in the center of the

..... end line of said claim; thence feet to a , being the corner of said claim; thence

..... feet to a , being at the corner of said claim; thence feet

to a at the center of the end of said claim; thence feet to a being at the

..... corner of said claim; thence feet to a at the corner of said claim;

thence feet to the place of beginning.

Dated and posted on the grounds this 16 day of March, 19 57

KENNECOTT COPPER CORPORATION

David L. E. Mackin
agent for Bear Creek Mining Co.

66892

MAP FILED IN

KENNECOTT COPPER CORPORATION

RECEIVED
B.L.M. AZ STATE OFFICE
OCT 3 10 00 AM '79
PHOENIX, ARIZONA

A MC 67770